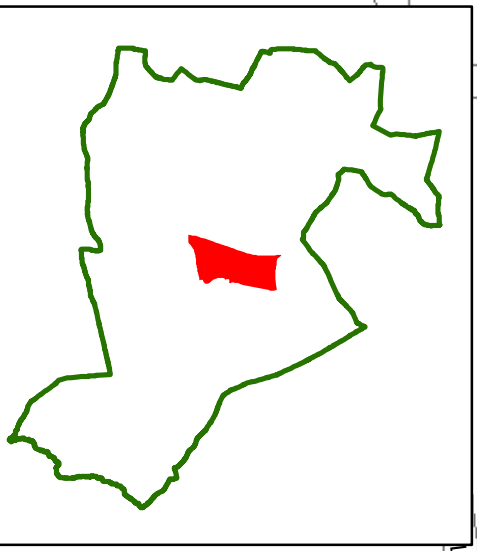


**Harmans Water Primary School
Designated Area**

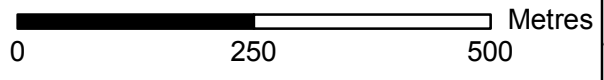


This Map is reproduced from Ordnance Survey Material with the permission of Ordnance Survey on behalf of the Controller of Her Majesty's Stationery Office © Crown Copyright. Unauthorised reproduction infringes Crown copyright and may lead to prosecution or civil proceedings. Bracknell Forest Borough Council LA100019488.

Legend

- Primary Schools
- Primary School Designated Area
- BFC Borough Boundary





Scale 1: 8,000 when printed at A3
 prepared 3rd September 2009