

BRACKNELL DISTRICT COUNCIL

TOWN AND COUNTRY PLANNING ACT 1971

TOWN AND COUNTRY PLANNING GENERAL DEVELOPMENT ORDER 1977 ARTICLE 4

WHEREAS the BRACKNELL DISTRICT COUNCIL being the appropriate local planning authority within the meaning of article 4 of the Town and Country Planning General Development Order 1977 are of the opinion that development of the description set out in the Schedule hereto should not be carried out on properties at Lauradale, Malham Fell, Oxenhope and Pickering, Wildridings, Bracknell, Berkshire unless permission therefor is granted on application made under the Town and Country Planning General Development Order 1977

AND WHEREAS the Council are further of the opinion that development of the said description would be prejudicial to the proper planning of the area and would constitute a threat to the amenities of the area and that the provisions of paragraph 3(b) of the said article 4 should apply to this direction

NOW THEREFORE the said Council in pursuance of the powers conferred upon them by the said article 4 hereby direct that the permission granted by article 3 of the Town and Country Planning General Development Order 1977 shall not apply to development on the said land of the description set out in the Schedule hereto

THIS DIRECTION is made in pursuance of the provisions of paragraph 3(b) of the said article 4 and shall remain in force until 8th December 1982 (being six months from the date of this direction) and will then expire unless it has been approved by the Secretary of State for the Environment before that date

DATED this Eight day of June 1982

SCHEDULE

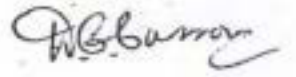
The erection or construction of gates, fences, walls or other means of enclosure of a height of one metre or less around the parking spaces being the areas shown edged red on the plan annexed hereto permitted by virtue of Class II, of Schedule I to the Town and Country Planning General Development Order 1977 not being development comprised within any other class

THE COMMON SEAL of BRACKNELL)
DISTRICT COUNCIL was hereunto)
affixed in the presence of:-)



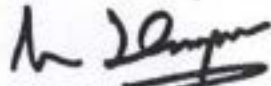
4012


Chairman


District Secretary

The Secretary of State for the Environment hereby approves the foregoing direction subject to the modifications shown in red ink thereon.

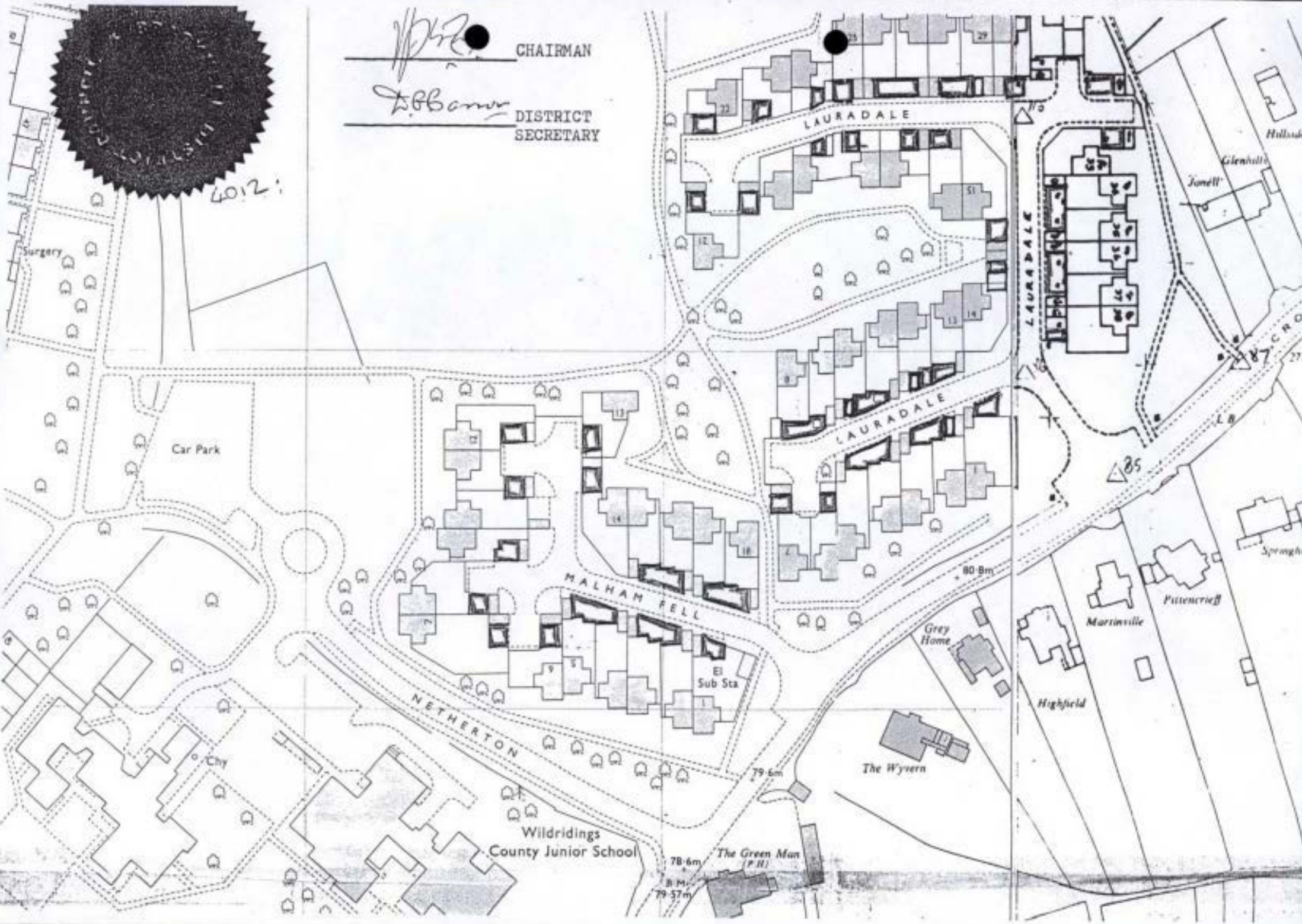
Signed by authority
of the Secretary of
State
8 November 1982

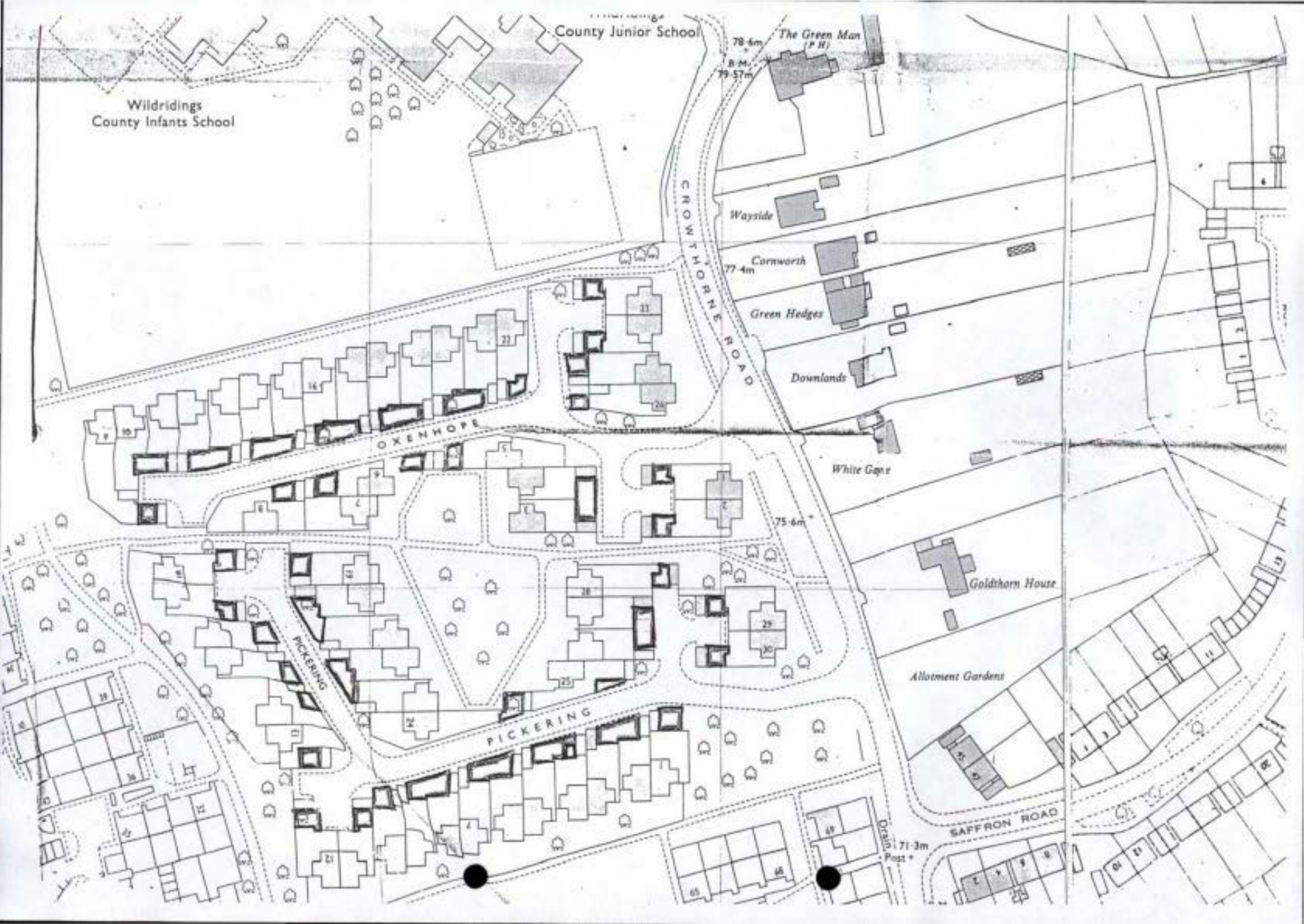

*An Assistant
Secretary in the
Department of the
Environment



4012

[Signature]
CHAIRMAN
[Signature]
DISTRICT
SECRETARY





County Junior School

Wildridings
County Infants School

The Green Man
(P.H.)

78.6m

B.M.
79.57m

Wayside

Cornwath
77.4m

Green Hedges

Downlands

White Gate

Goldhorn House

Allotment Gardens

SAFFRON ROAD

71.3m
Post

CROWTHORNE ROAD

OXENHOPE

PICKERING

PICKERING

BRACKNELL DISTRICT COUNCIL
TOWN AND COUNTRY PLANNING ACT 1971

TOWN AND COUNTRY PLANNING GENERAL
DEVELOPMENT ORDER 1977 ARTICLE 4

PROPERTIES AT LAURADALE, MALHAM FELL
OXENHOPE AND PICKERING, WILDRIDINGS
BRACKNELL, BERKSHIRE