

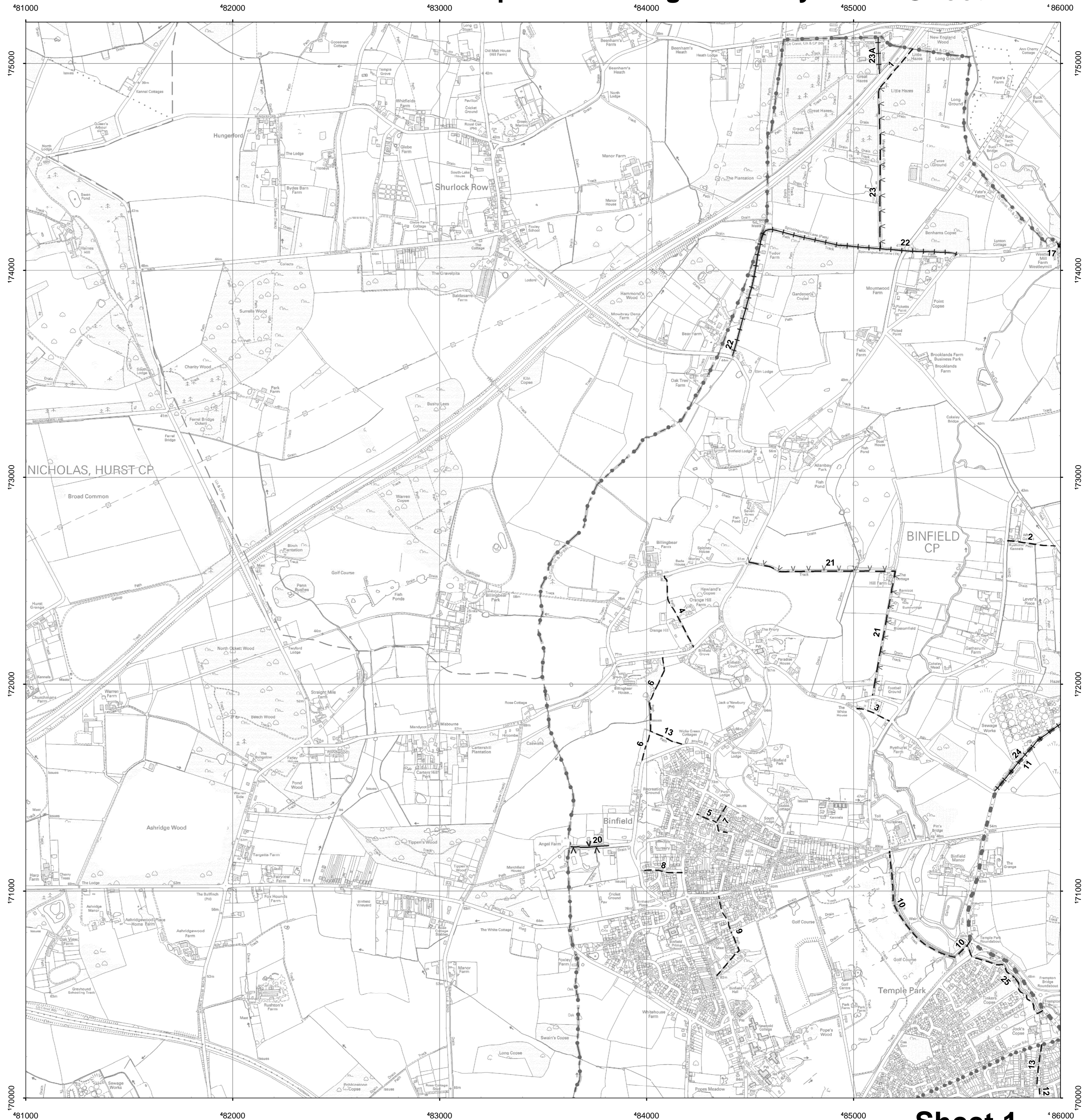
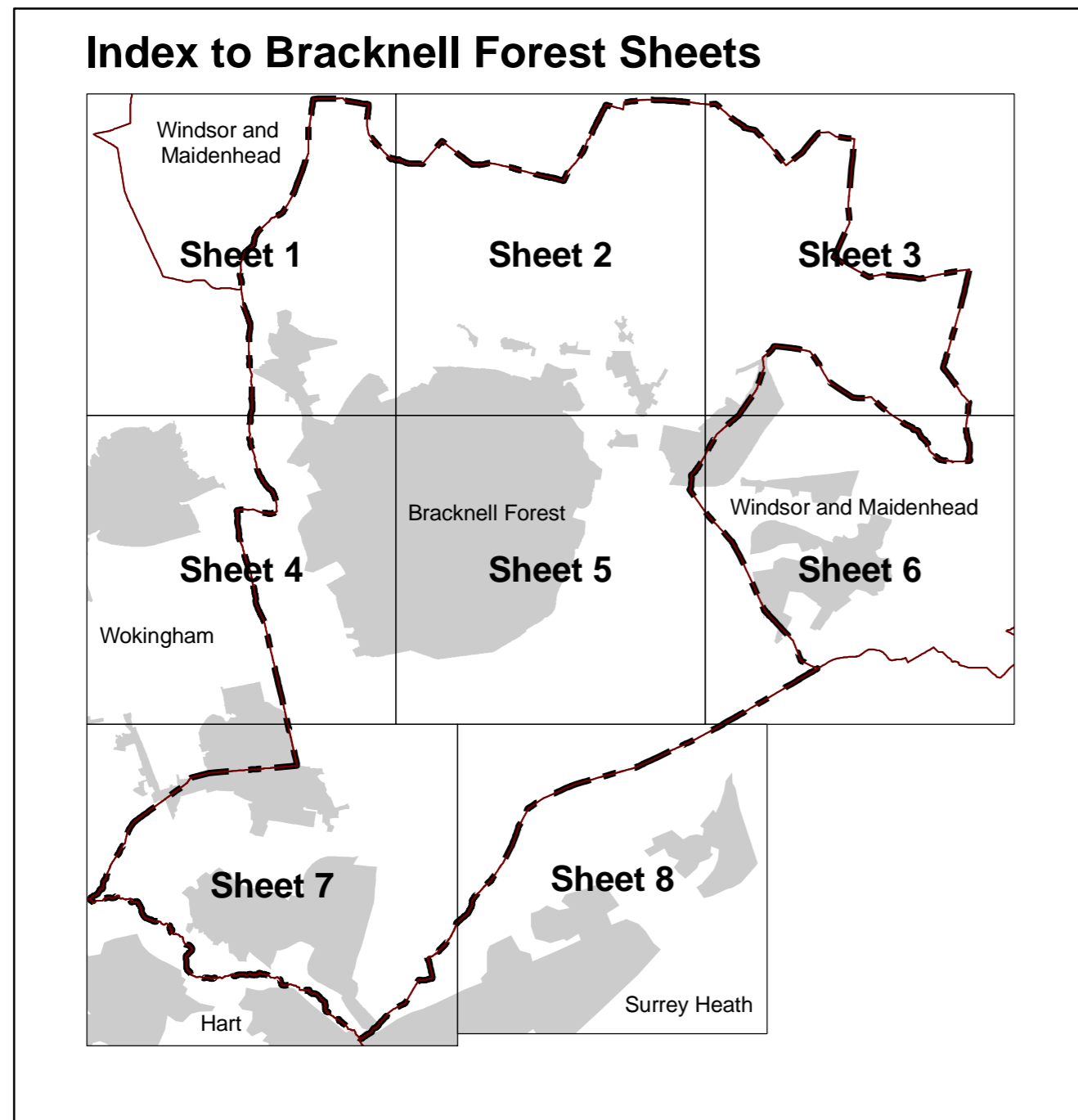
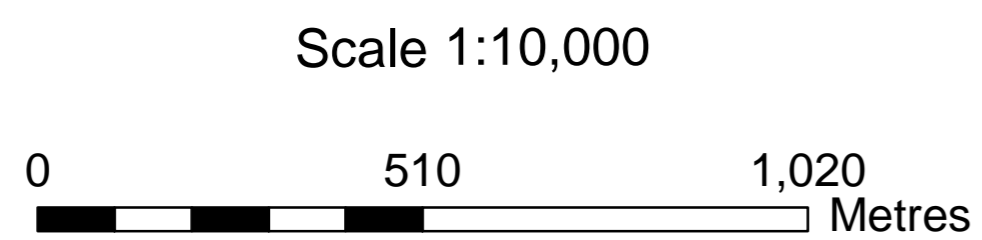


## Public Rights of Way

- Restricted Byway
- Footpath
- Byway Open to All Traffic
- Bridleway

## Administrative Boundaries

- Parish boundaries
- Borough boundary



These are not the legal record of Bracknell Forest Public Rights of Way. They are a proposed or intended record used to consult the hard copies of the Map and Statement which are available for inspection free of charge at Bracknell Forest Council's office in Time Square, Bracknell.