

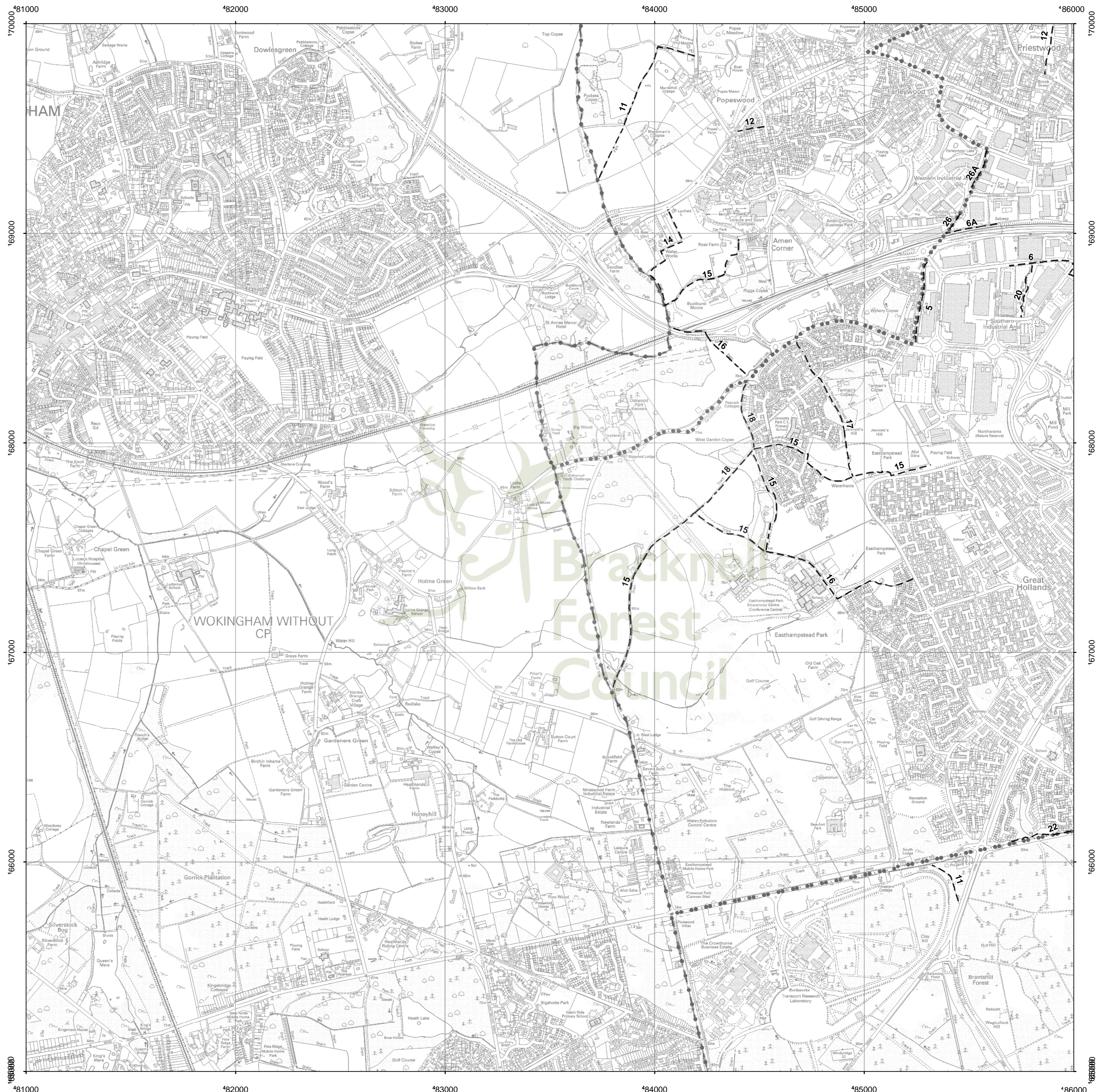
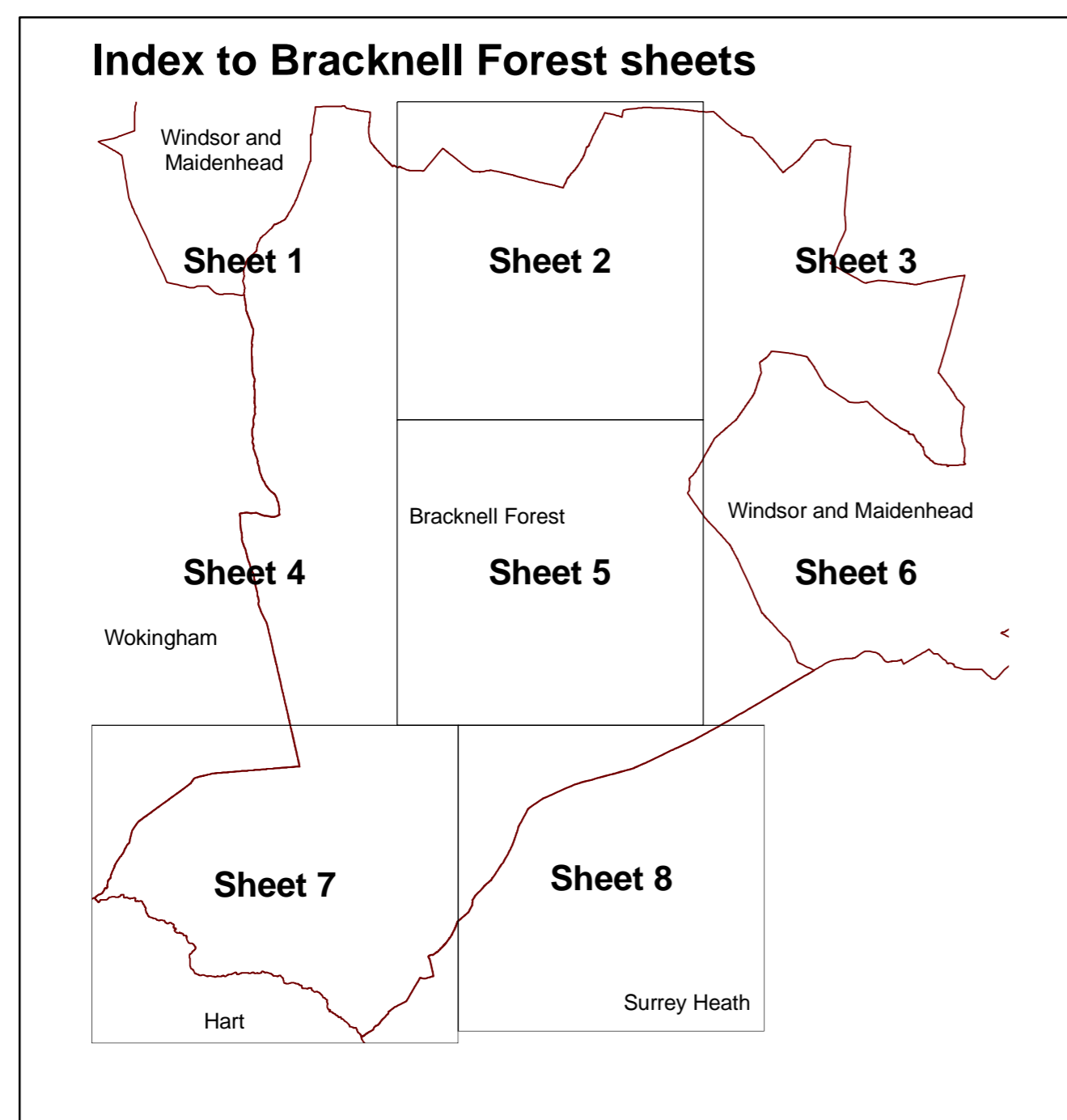
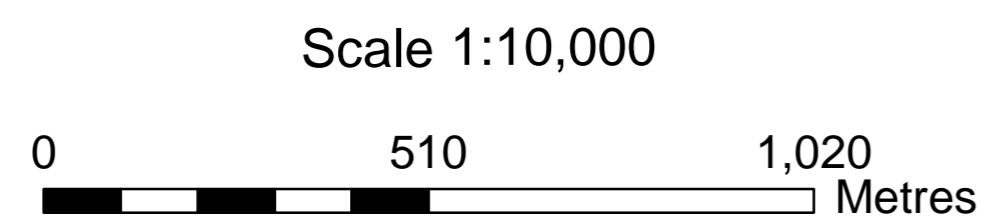


Public Rights of Way

- Restricted Byway
- Footpath
- Byway Open to All Traffic
- Bridleway

Administrative Boundaries

- Parish boundaries
- Borough boundary



These are not the legal record of Bracknell Forest Public Rights of Way. Those looking to buy a property or make a planning application are advised to consult the hard copies of the Map and Statement which are available for inspection free of charge at Bracknell Forest Council's office in Time Square, Bracknell.