

Not to Scale

Figure 4 First edition
Ordnance Survey map,
1887

Based upon the Ordnance Survey mapping with the permission of the Controller of Her Majesty's Stationary Office. Crown Copyright. Unauthorised reproduction infringes Crown Copyright and may lead to prosecution or civil proceedings. Licence No. J407240

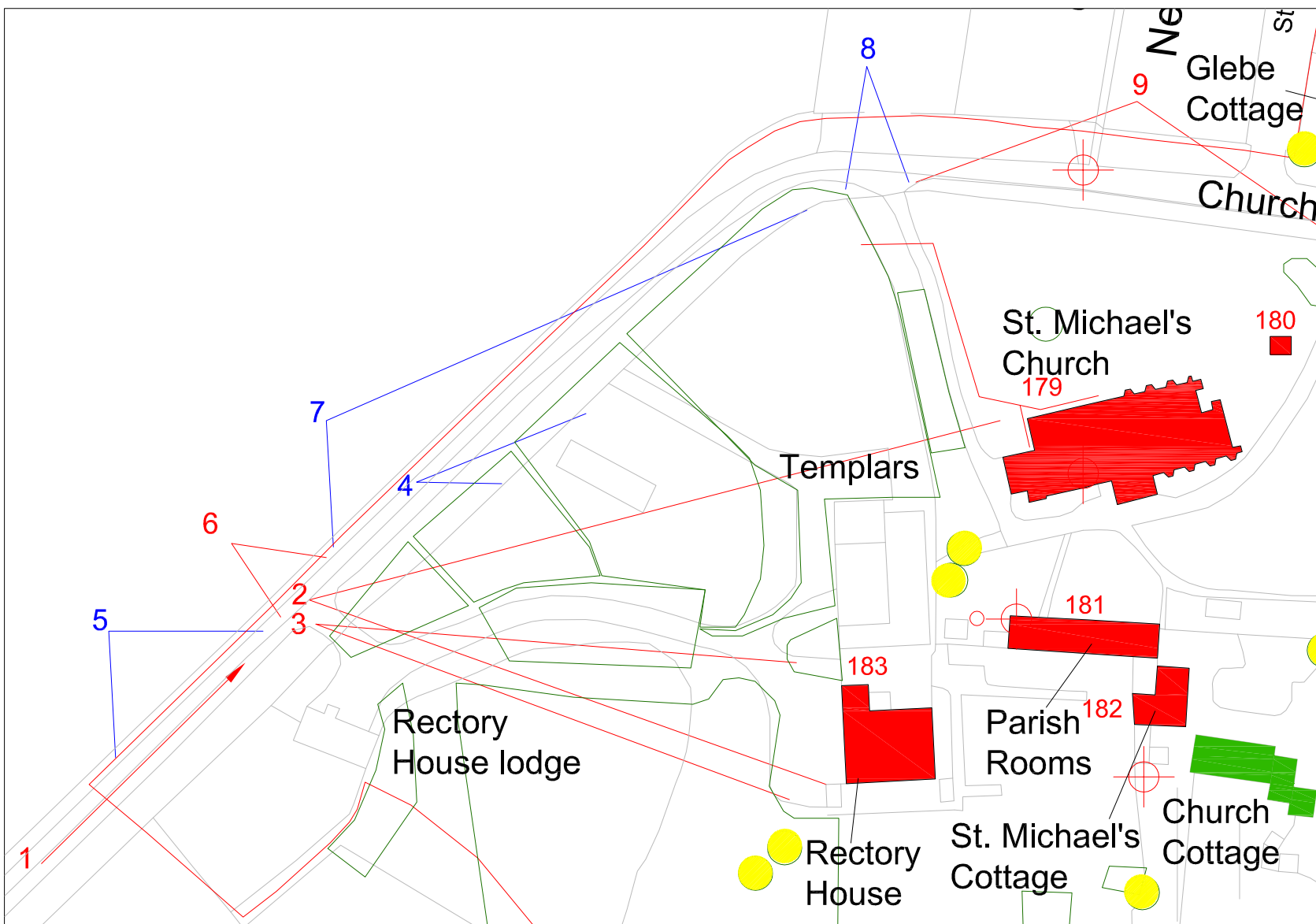
J0007341/CH/0024	0	RW 300605	JM 300605	JM 10/08/06
JB No	Rev	Drawn	Checked	Approved



JACOBS BABBIE

School Green, Shinfield, Reading, RG2 9HL, UK
Tel: 0118 988 1555 Fax: 0118 988 1666
www.jacobsbabbie.com

Bracknell Forest Borough Council
Church Lane Conservation Area
Appraisal,
Warfield Parish, Berkshire.



6 A pair of brick-built gateposts with stone balls on top and modern wrought iron gates, with a view up to the house. One gatepost has a name plaque and the other has a coat of arms.

7 Well-maintained hedge border of Rectory Cottage.

8 Wooden gates and posts set into red brick wall

9 Red brick boundary wall of the church, possibly of Binfield locally made bricks

- Listed building
- Historic building (not listed)
- Conservation Area boundary
- Tree Preservation Order
- Public footpath
- 2** Primary view
- 2** View

scale at A4 1:1000



1 South-west approach to the village, with views of the church in the distance.

2 Views of the church tower and the Rectory Cottage, looking north-east.

3 View of Rectory Cottage and the approaching driveway.

4 View of the roofs of modern garden sheds in front garden of Rectory Cottage

5 Well-maintained hedge border of Rectory Cottage.

JACOBS BABBIE
 School Green, Shinfield, Reading, RG2 9HL, UK
 Tel: 0118 988 1555 Fax: 0118 988 1666
 www.jacobsbabble.com

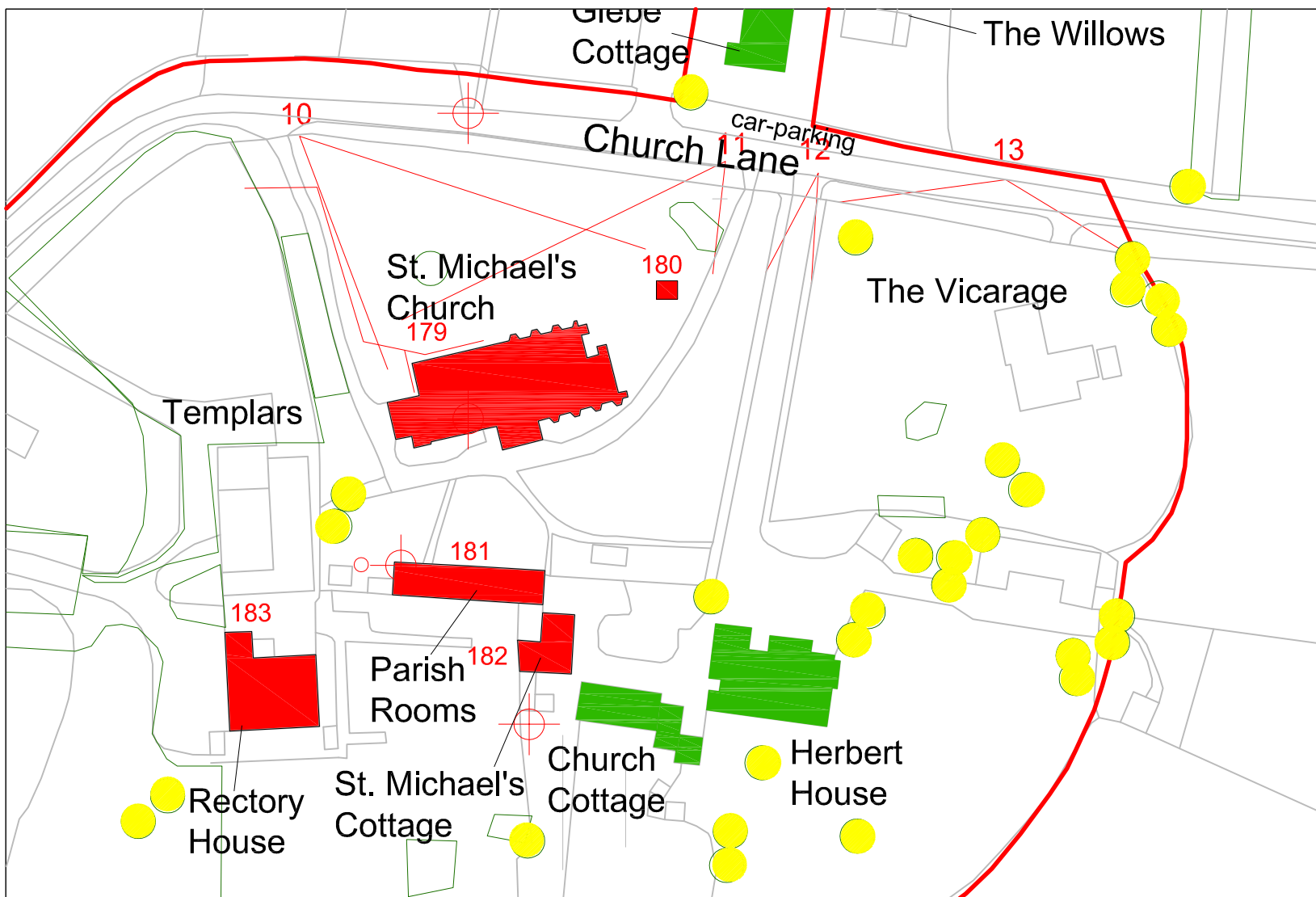
Bracknell Forest Borough Council
 Church Lane Conservation Area
 Appraisal,
 Warfield Parish, Berkshire.

Based upon the Ordnance Survey mapping with the permission of the Controller of Her Majesty's Stationery Office. Crown Copyright. Unauthorised reproduction infringes Crown Copyright and may lead to prosecution or civil proceedings. Licence No. LA077240

This drawing is not to be used in whole or part other than for the intended purpose and project as defined on this drawing. Refer to the contract for full terms and conditions.

J0007341/CH/0025	0	RW 300605	JM 300605	JM 10/08/06
JB No	Rev	Drawn	Checked	Approved

Figure 5 North-east approach to the Conservation Area.



N
↑

- Listed building
- Historic building (not listed)
- Conservation Area boundary
- Tree Preservation Order
- Public footpath
- 2 Primary view
- 2 View

scale at A4 1:1000

0 50m

10 View of the church and tomb set in the well-maintained graveyard

11 View of the church and tomb from the secondary wooden gate to the north

12 Driveway leading to Herbert House, Church Cottage and St. Michael's Cottage; Herbert House partially visible


13 Well-maintained hedge, with glimpses of the Vicarage

Figure 6 South side of Church Lane Conservation Area.

Based upon the Ordnance Survey mapping with the permission of the Controller of Her Majesty's Stationery Office. Crown Copyright. Unauthorised reproduction infringes Crown Copyright and may lead to prosecution or civil proceedings. Licence No. LA07246

This drawing is not to be used in whole or part other than for the intended purpose and project as defined on the drawing. Refer to the contract for full terms and conditions.

J0007341/CH/0026	0	RW 300605	JM 300605	JM 10/08/06
JB No	Rev	Drawn	Checked	Approved



JACOBS BABBIE
School Green, Shinfield, Reading, RG2 9HL, UK
Tel: 0118 988 1555 Fax: 0118 988 1666
www.jacobsbabbie.com

Bracknell Forest Borough Council
Church Lane Conservation Area
Appraisal,
Warfield Parish, Berkshire.

Figure 7 North side of Church Lane Conservation Area.



14 Modern car park of the church, defined by new wrought iron railings along the road and wooden post fencing around the remainder. Views of Jealott's Hill to the north-west.

15 New graveyard with brick gateposts and wrought iron gates. Hollow path leading north through the graveyard.

16 Lane leading north, with glimpses of St. Katherine's house and stables to the east.

17 View of Glebe Cottage and the neighbouring house and garden to the east.

JACOBS BABTIE
 School Green, Shinfield, Reading, RG2 9HL, UK
 Tel: 0118 988 1555 Fax: 0118 988 1666
 www.jacobsbattie.com

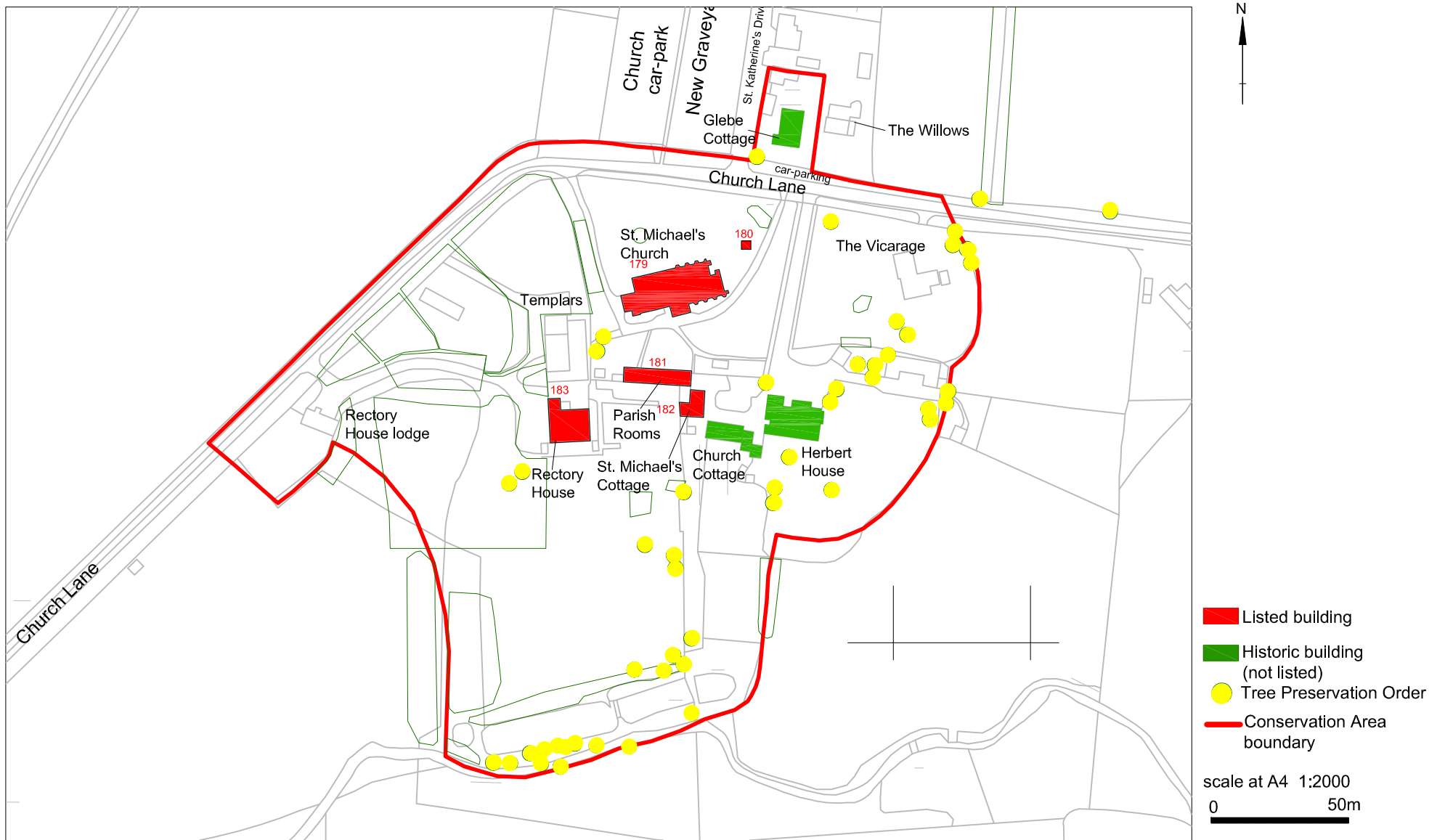
Bracknell Forest Borough Council
 Church Lane Conservation Area
 Appraisal,
 Warfield Parish, Berkshire.

Based upon the Ordnance Survey mapping with the permission of the Controller of Her Majesty's Stationery Office. Crown Copyright. Unauthorised reproduction infringes Crown Copyright and may lead to prosecution or civil proceedings. Licence No. LA077240

This drawing is not to be used in whole or part other than for the intended purpose and project as defined on this drawing. Refer to the contract for full terms and conditions.

J0007341/CH/0027	0	RW 300605	JM 300605	JM 10/08/06
JB No	Rev	Drawn	Checked	Approved

Figure 8 Listed buildings and historic buildings



Based upon the Ordnance Survey mapping with the permission of the Controller of Her Majesty's Stationery Office. Crown Copyright. Unauthorised reproduction infringes Crown Copyright and may lead to prosecution or civil proceedings. License No. L4077240

This drawing is not to be used in whole or part other than for the intended purpose and project as defined on this drawing. Refer to the contract for full terms and conditions.

J0007341/CH/0028	0	RW 300605	RW 300605	JM 300605
JB No	Rev	Drawn	Checked	Approved

JACOBS BABTIE
 School Green, Shinfield, Reading, RG2 9HL, UK
 Tel: 0118 988 1555 Fax: 0118 988 1666
 www.jacobsbabbtie.com

Bracknell Forest Borough Council
Church Lane Conservation Area
Appraisal,
Warfield Parish, Berkshire.



1 Driveway entrance of Rectory House, looking south-west



2 Driveway of Rectory House, looking south-west



3 North and east sides of Rectory House from the churchyard.



4 Church car park, looking north



5 Entrance of new graveyard, looking north



6 Path of new graveyard, looking north

Plates 1-6 Views of the north-east approach to the village.



7 Parish Council signage by car park, looking west



8 St. Michael's Church, looking south-east



9 Gate and lane on west side of church, looking south-east



10 Roof scar on west face of north nave



11 Blocked windows on north side of church



12 South porch of church

Plates 7-12 St. Michael's Church



13 West tower of church, looking north



14 Boundary wall of church, looking east



15 Stone tomb on north side of church, looking south-east



16 Church offices, south of the church, looking south



17 Driveway and glimpse of Herbert House, looking south



18 Herbert House, looking south-east

Plates 13-18 Buildings close to the Church



19 Herbert House, looking south



20 Church Cottage and the square, looking south-west



21 St. Michael's Cottage, looking west



22 Templars, looking west



23 The Vicarage, looking south



24 Lane opposite church and Glebe Cottage, looking north-east

Plates 19-24 Buildings by Herbert House
and on the north side of Church Lane



25 Glebe Cottage, looking north-west



26 The Willows, looking north-west



27 St. Katherine's, looking south



28 St. Katherine's, looking north



29 Field belonging to St. Katherine's, west side of the lane, looking south



30 Footpath at top of the lane, looking west towards Jealott's Hill

Plates 25-30 The north side of Church Lane