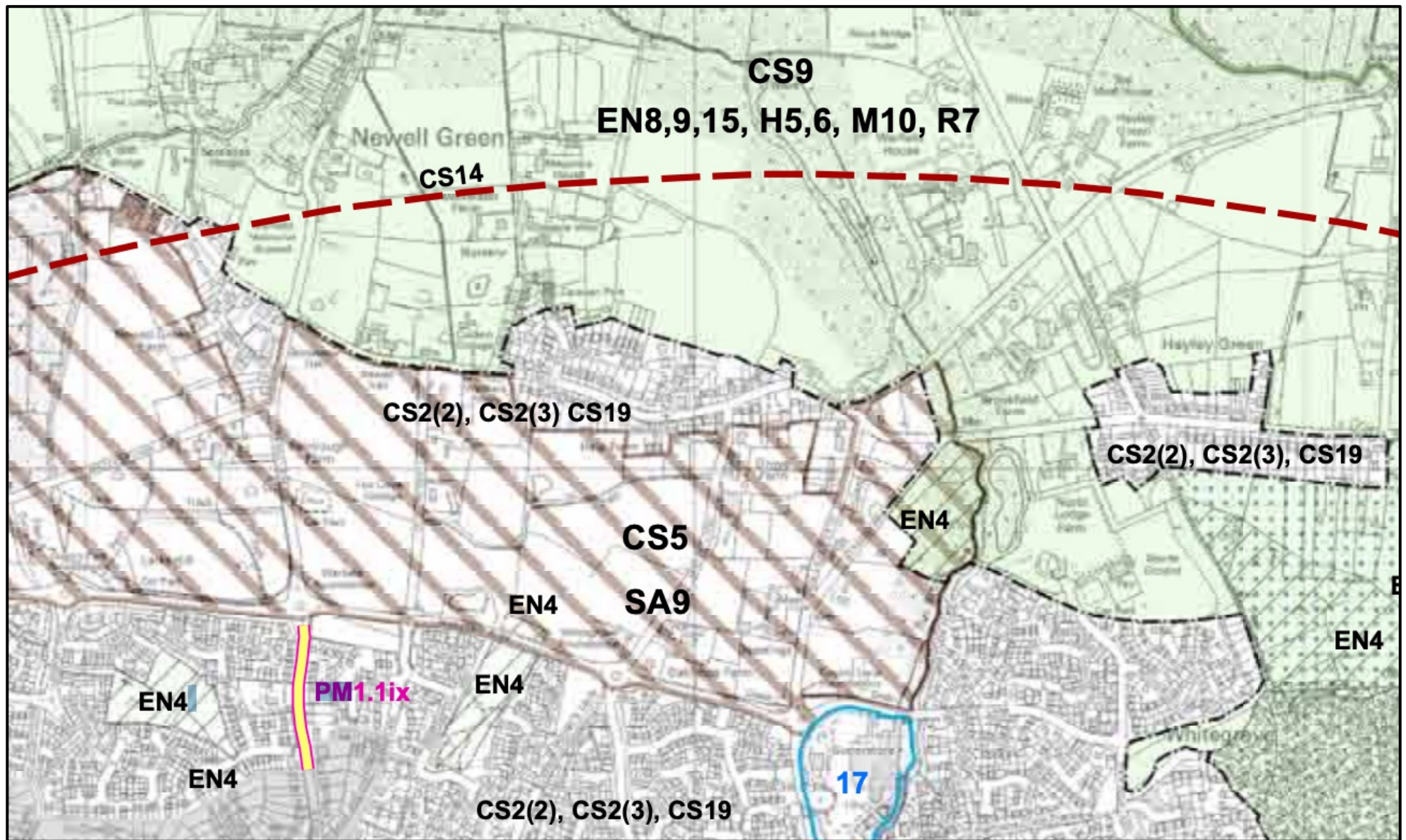


WARFIELD NEIGHBOURHOOD PLAN

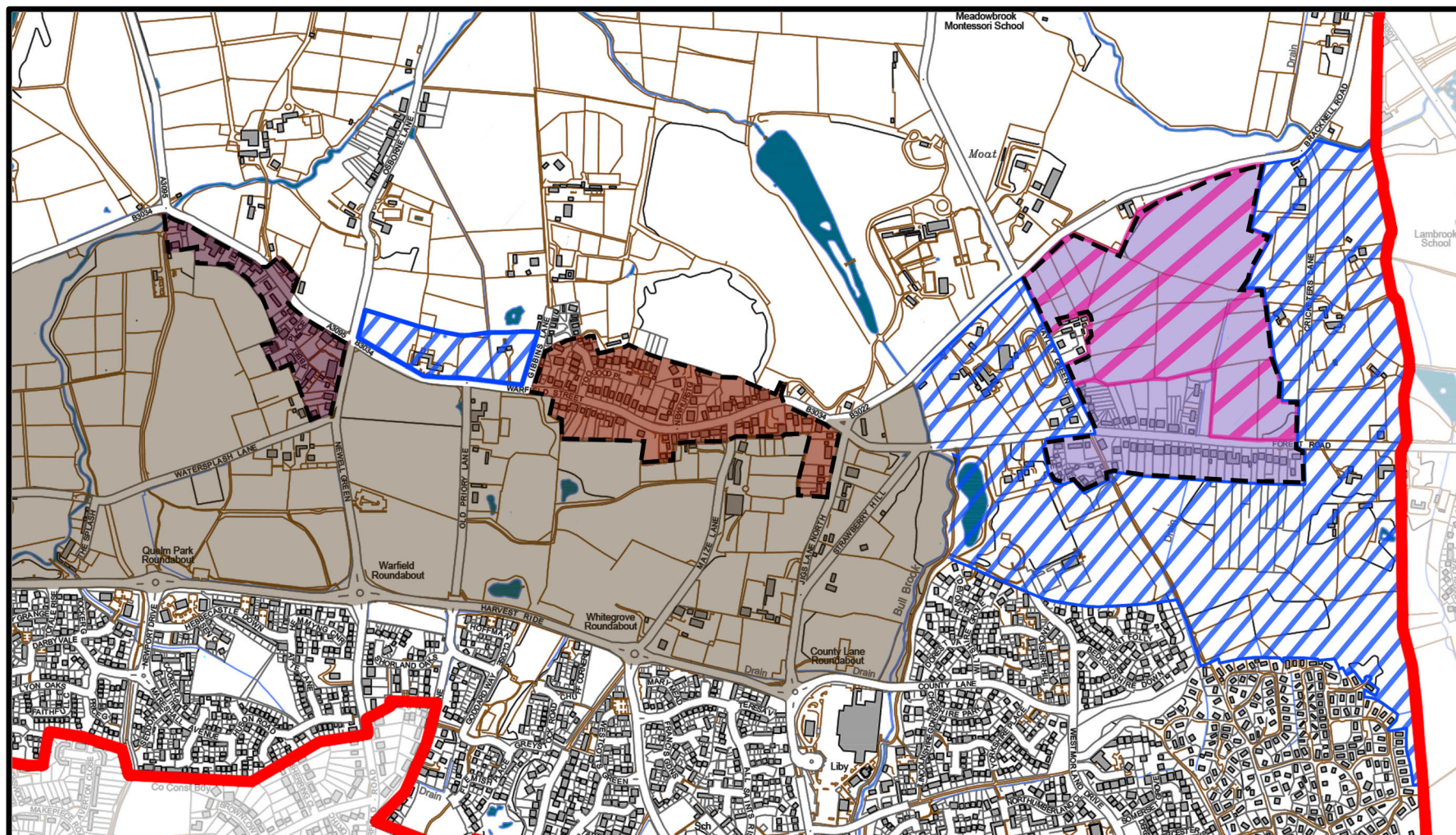
Warfield Parish Council's response to Procedural Letter dated 23 August 2021

Appendix – Updated policies maps enclosed



Bracknell Forest Council Policies Map – Extract Map 2 Warfield

- | | |
|---|---|
|  Defined Settlements - CS2(2), CS2(3), CS19 |  Sites Allocated for Mixed Use Development - SA9 |
|  Land Outside Defined Settlements - CS9 | - CS5 |



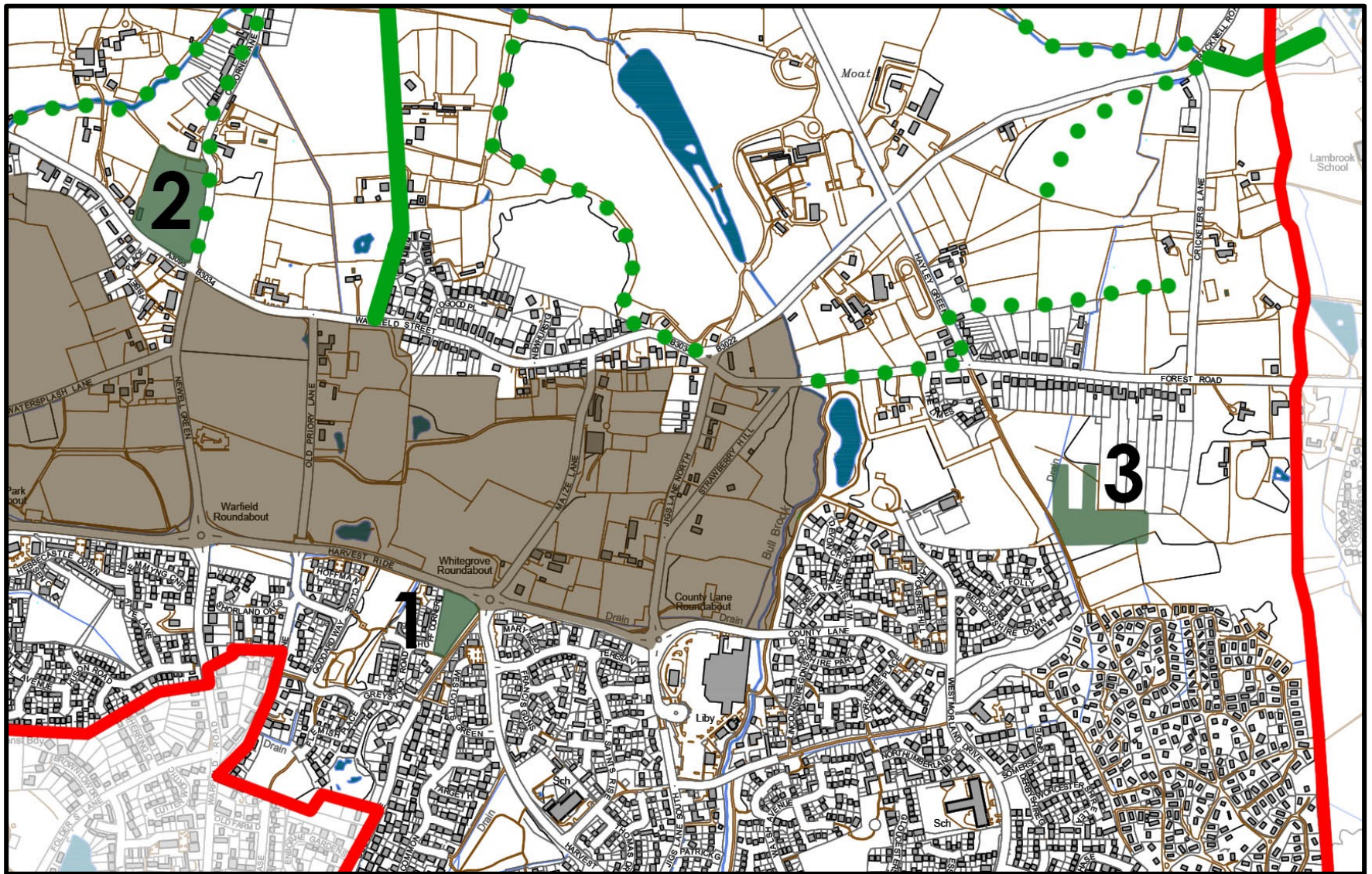
Warfield Neighbourhood Plan: Settlement Boundaries, Character Areas and Local Gaps



KEY

- A access off Bracknell Road
- B access off Bracknell Road
- C access off Cricketers Lane
- D green linkages
- E SUDs and POS
- F village green
- G montessori school
- H public house
- I pedestrian/cycle link to Edmunds Lane
- J proposed development
- possible junction improvements





Warfield Neighbourhood Plan: Local Green Space Designations

-  Parish Boundary
-  WNP9 Local Green Space