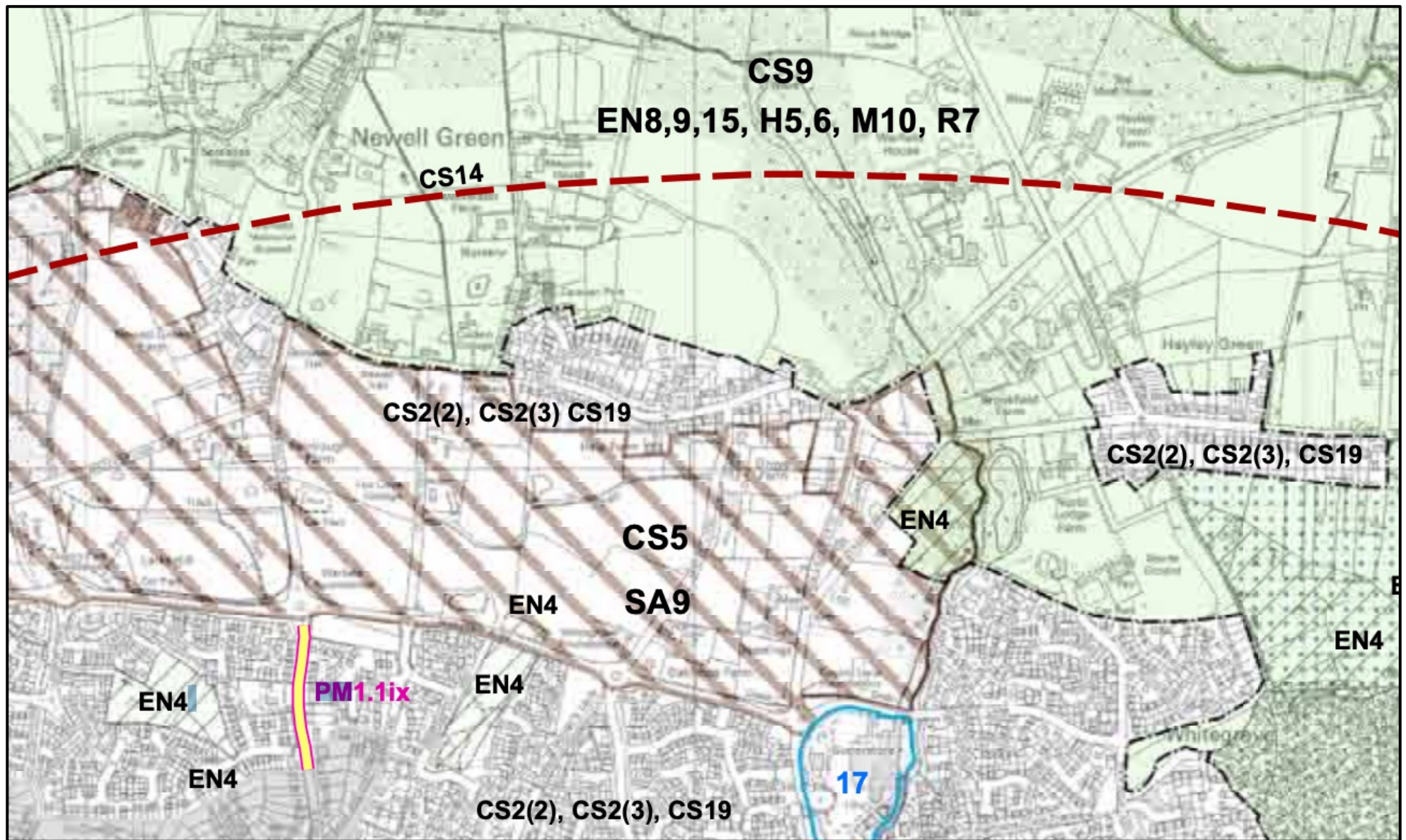


**WARFIELD NEIGHBOURHOOD PLAN**

Warfield Parish Council's response to Procedural Letter dated 23 August 2021

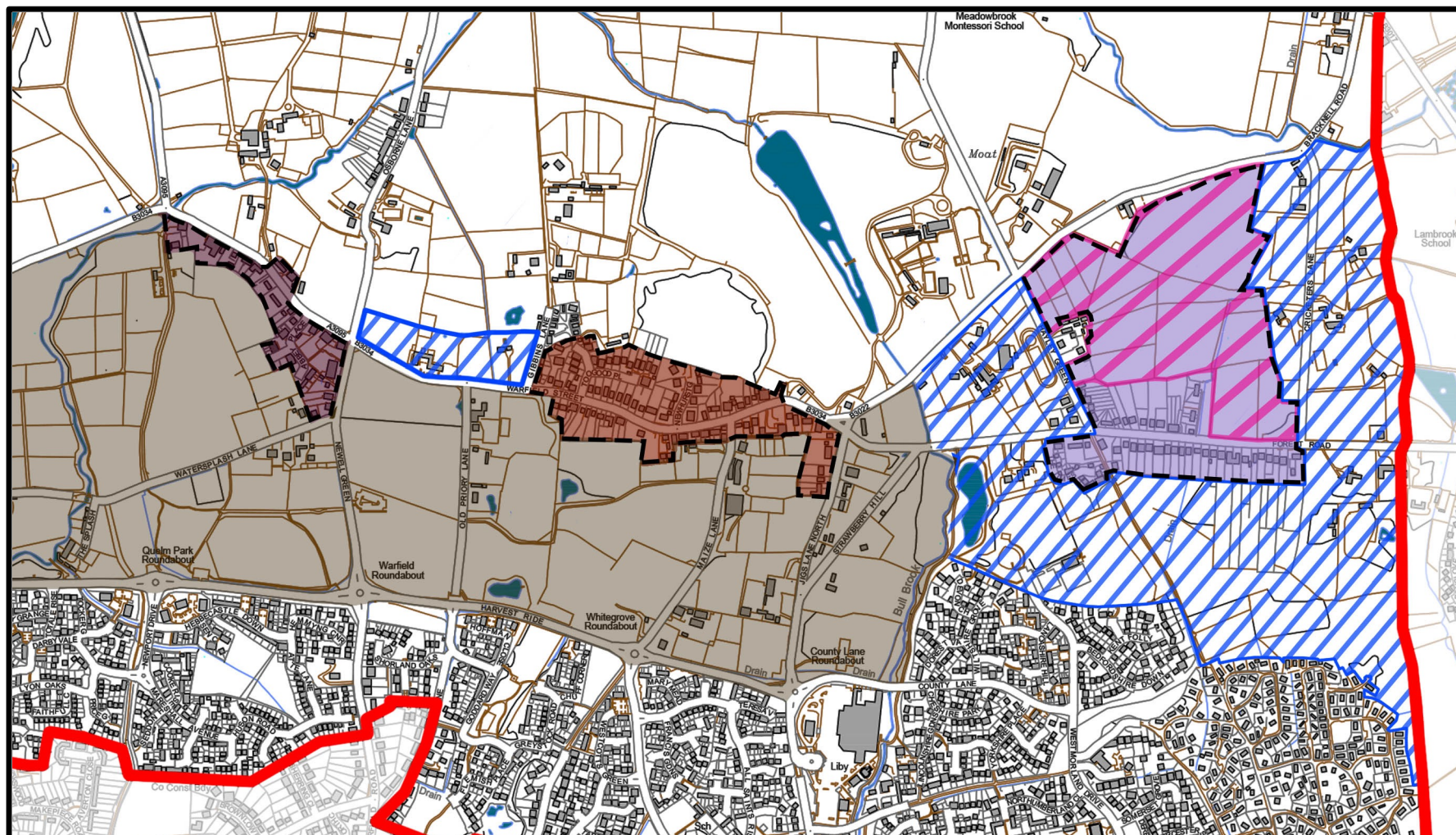
Appendix – Updated policies maps enclosed



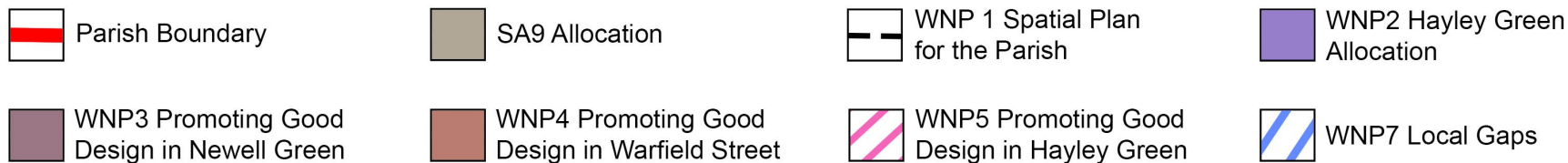
**Bracknell Forest Council Policies Map – Extract Map 2 Warfield**

- |   |   |
|---|---|
|  Defined Settlements - CS2(2), CS2(3), CS19 |  Sites Allocated for Mixed Use Development - SA9 |
|  Land Outside Defined Settlements - CS9     | - CS5   |





## Warfield Neighbourhood Plan: Settlement Boundaries, Character Areas and Local Gaps



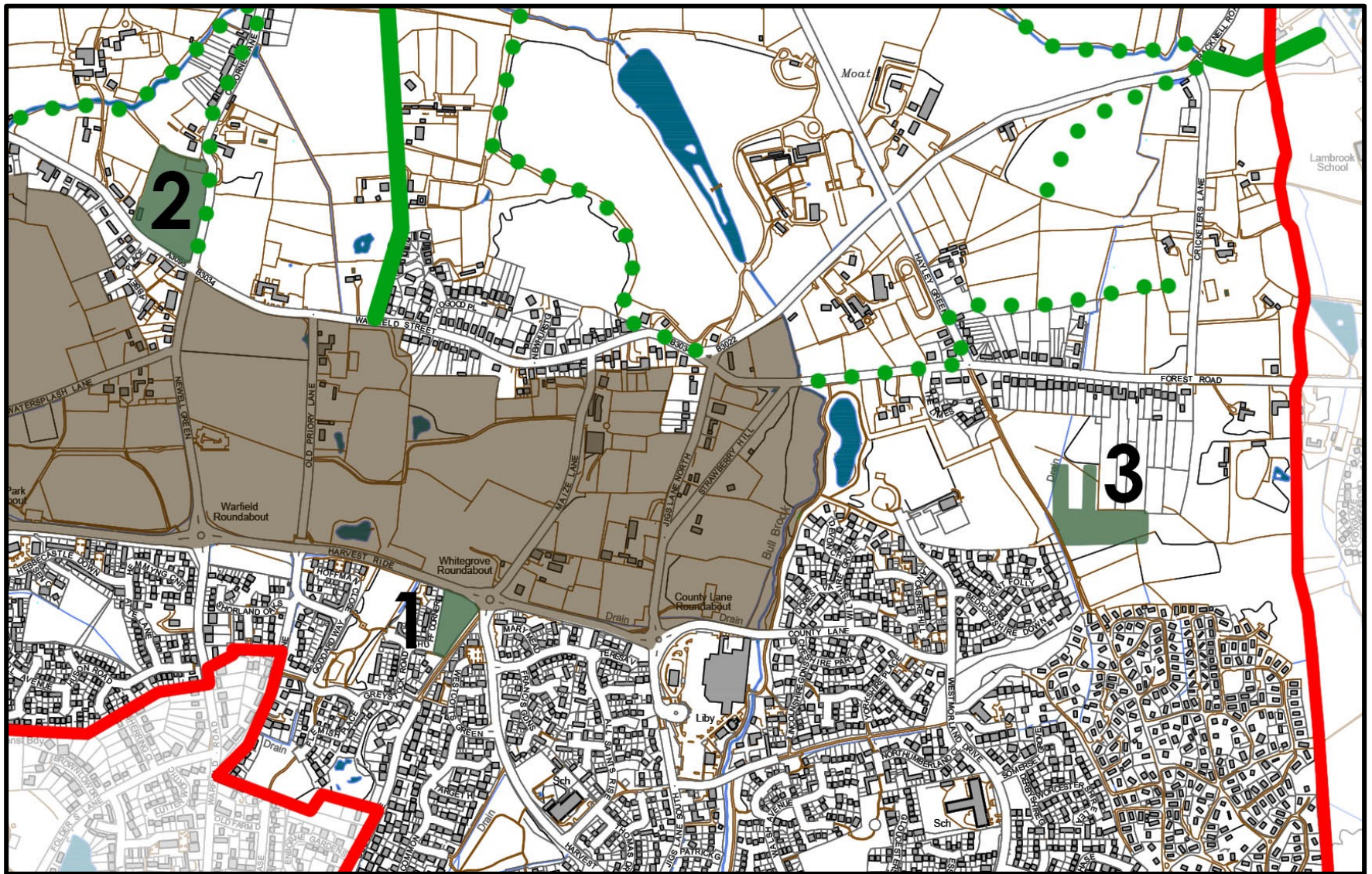


## KEY

- A access off Bracknell Road
- B access off Bracknell Road
- C access off Cricketers Lane
- D green linkages
- E SUDs and POS
- F village green
- G montessori school
- H public house
- I pedestrian/cycle link to Edmunds Lane
- J proposed development
- possible junction improvements







## Warfield Neighbourhood Plan: Local Green Space Designations

-  Parish Boundary
-  WNP9 Local Green Space