



Bracknell Town Council

Bracknell Town Council Community Governance Review Response - May 2022

The Community Governance Review working group for Bracknell Town Council have assessed the boundary changes proposed by the Boundary Commission. The following is a list of responses to each proposed boundary change that Council would like taken into consideration:

- C. BIRCH HILL & NORTH LAKE 2**
Content with the number of Councillors and happy with the proposed ward boundaries
- D. BULLBROOK 3**
Would like to reduce the number of Councillors to 2 and happy with the proposed ward boundaries
- E. CROWN WOOD 2**
Content with the number of Councillors and happy with the proposed ward boundaries
- F. GARTH 2**
- Content with the number of Councillors
 - Would like to absorb the end of Kennel Lane from Garth North into Garth as it cannot be accessed from Warfield, it can only be accessed from Bracknell
- G. GREAT HOLLANDS NORTH 2**
Content with the number of Councillors and happy with the proposed ward
- H. GREAT HOLLANDS SOUTH 2**
Content with the number of Councillors and would like EP School field to be moved from Jennett's Park into Great Hollands South so that the school and field are in the same ward
- I. HANWORTH 2**
Content with the number of Councillors and happy with the proposed ward boundaries.
- J. HARMANS WATER 2**
Content with the number of Councillors and happy with the proposed ward boundaries.
- K. JENNETT'S PARK 2**
- Content with the number of Councillors.
 - Would like to move EP School field into Great Hollands South so that the school and field are in the same ward.
 - Would like Jennett's Park to stay in Bracknell and would like the ward boundary moved up to Berkshire Way/A329M as this is a natural boundary which residents cannot cross by foot. It makes sense for all houses to the South of this main road to be within Jennett's Park as they go to school there, shop there, their Community Centre is there and identify as living in Jennett's Park. They also cannot be accessed from Binfield, but are accessed from Bracknell. We acknowledge that this would change the precept for a significant amount of electorate, however we believe this would improve community cohesion for the residents of Jennett's Park.
- L. OLD BRACKNELL/Easthampstead 2**
Content with the number of Councillors and happy with the proposed ward boundaries.
- M. PRIESTWOOD 2**
- Content with the number of Councillors.



Bracknell Town Council

- Would like to include Jocks Lane Recreation Ground in Priestwood as it is owned by Bracknell Town Council. There is one electorate in this area, living in the Caretakers accommodation.

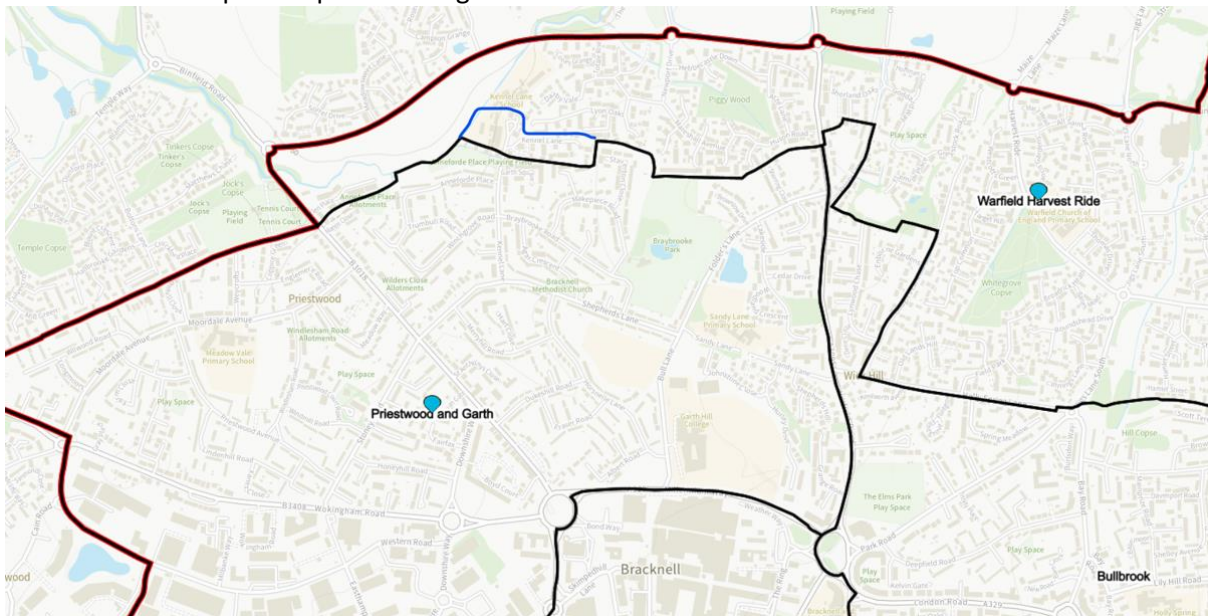
N. TOWN CENTRE & THE PARKS 2

- Would like to increase this to 3 Councillors due to the high electorate per Councillor.
- Happy with the proposed ward boundaries.

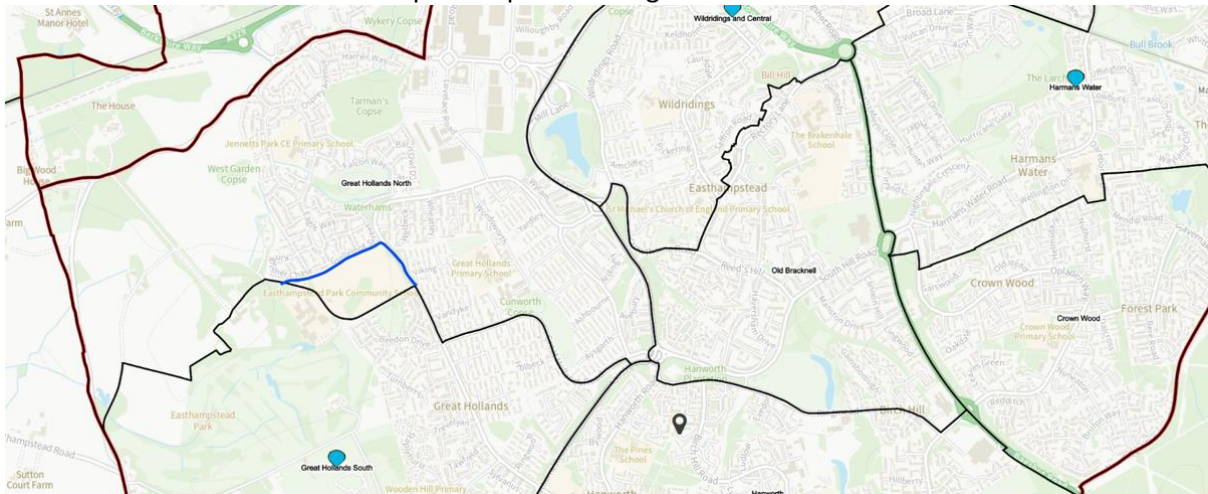
O. WILDRIDINGS 2

- Content with the number of Councillors.
- Would like the boundary moved so that it follows along Rectory Lane instead of the area where it follows the line of back gardens and smaller roads. It is neater and easier for Councillors to identify their residents.

Item F – Garth Map of Proposed Changes



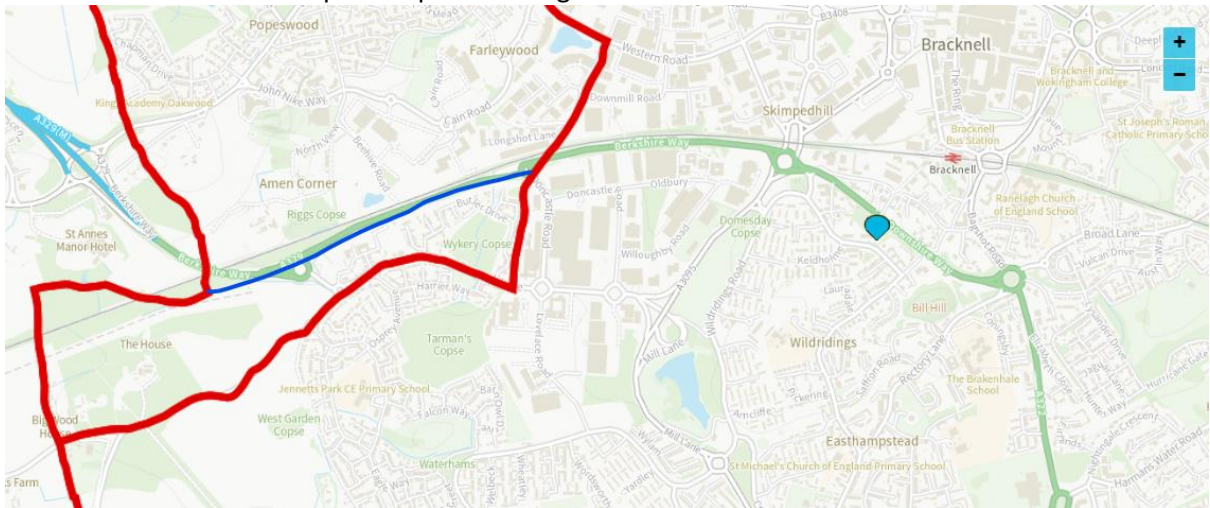
Item H – Great Hollands South Map of Proposed Changes



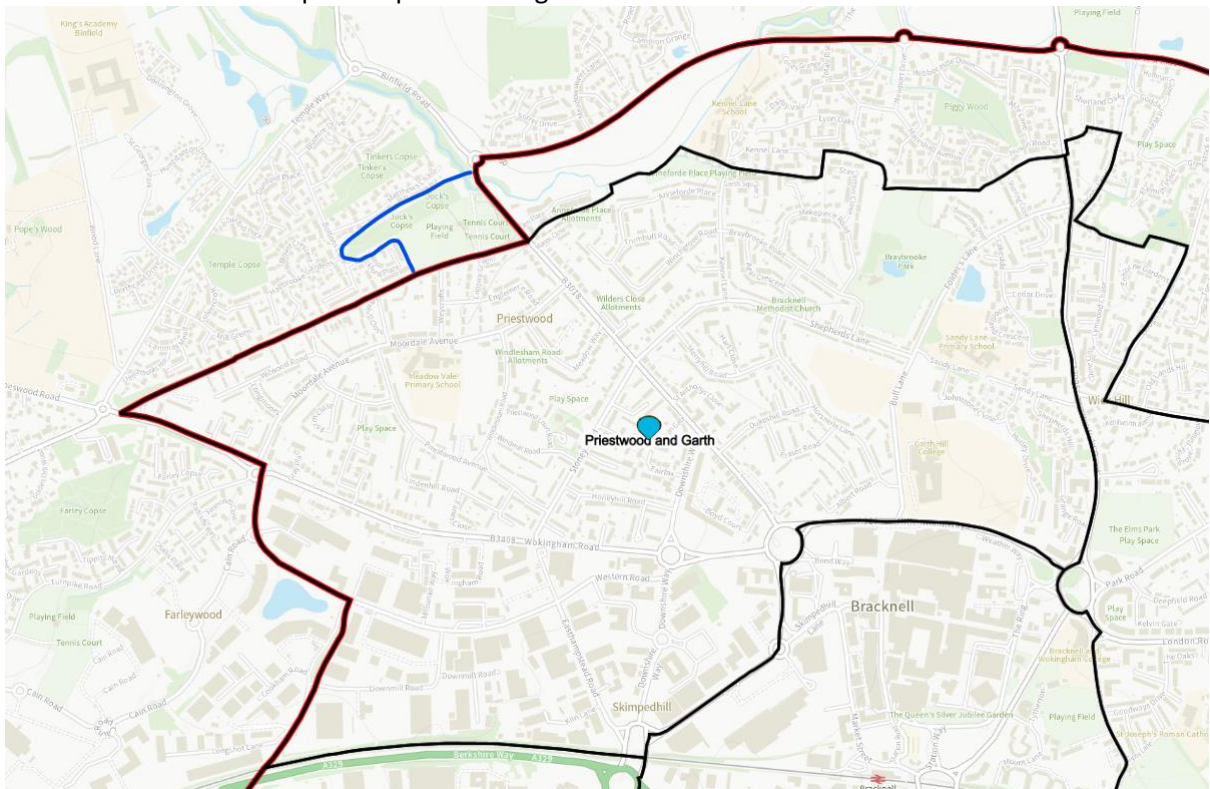


Bracknell Town Council

Item K – Jennett’s Park Map of Proposed Changes



Item M – Priestwood Map of Proposed Changes





Bracknell Town Council

Item O – Wildridings Map of Proposed Changes

