

2022 – 2023 Polling District and Polling Place Review

This document sets out the Boundary Review Working Group’s proposed polling arrangements in each area of Bracknell Forest detailing the parliamentary, borough and parish/ town electoral arrangements.

The names of previous, well established polling districts have been carried over wherever possible and, in those areas, newly established or where it was felt that the name previously designated was no longer suitable, a name based on either the composite parish/ town ward or notable feature has been ascribed.

The codes for each polling district have been selected to aid the administration of elections and electoral events.

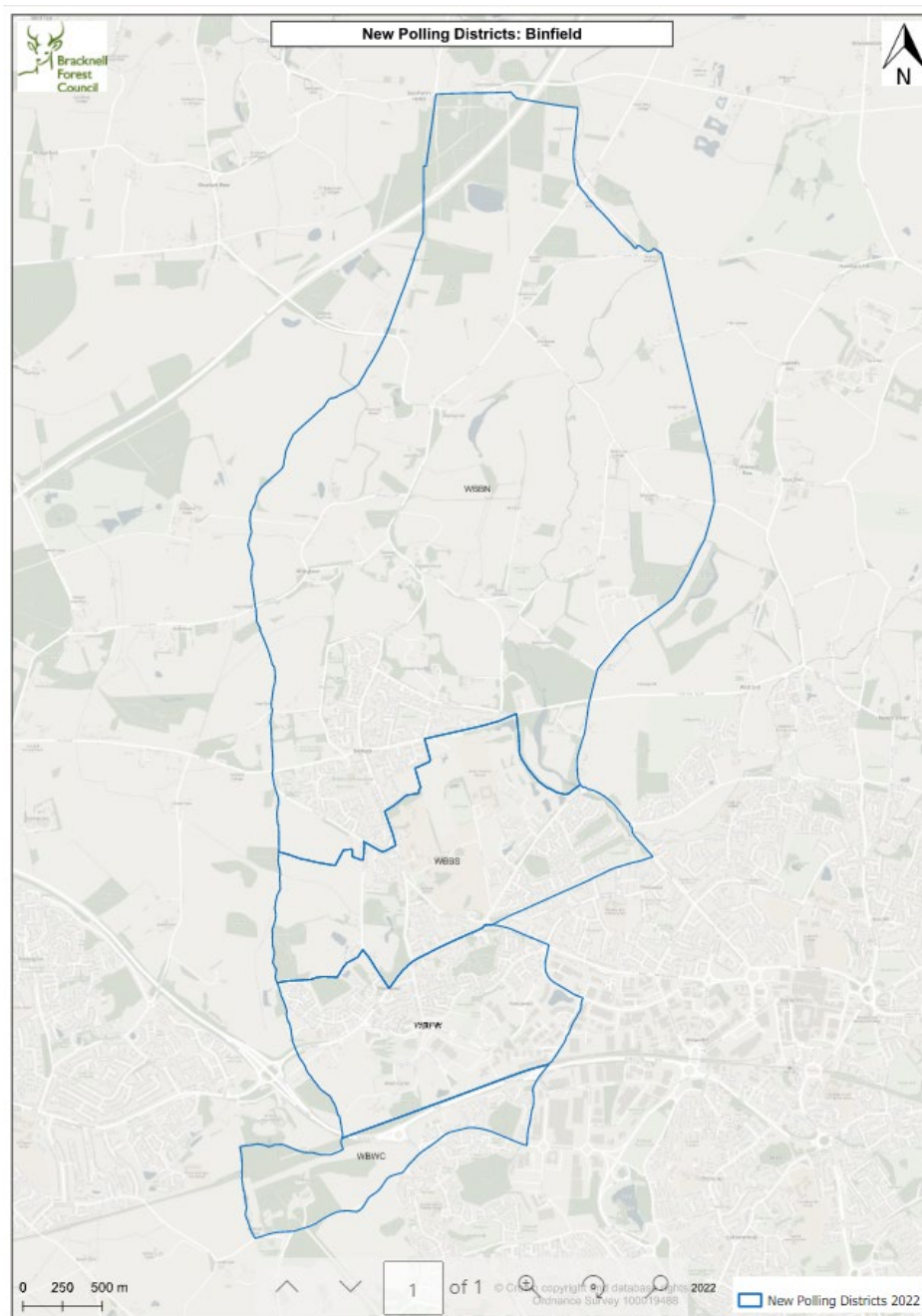
- The first letter corresponds to the parliamentary constituency
- The second letter the parish/ town council area
- The third and fourth a unique combination based on the districts long-form name.

Parliamentary constituency code: – B = Bracknell W = Windsor

Parish/ Town code:

Parish/ town council	Letter designation
Binfield Parish Council	B
Bracknell Town Council	T
Crowthorne Parish Council	C
Sandhurst Town Council	S
Warfield Parish Council	W
Winkfield Parish Council	I

Binfield Parish

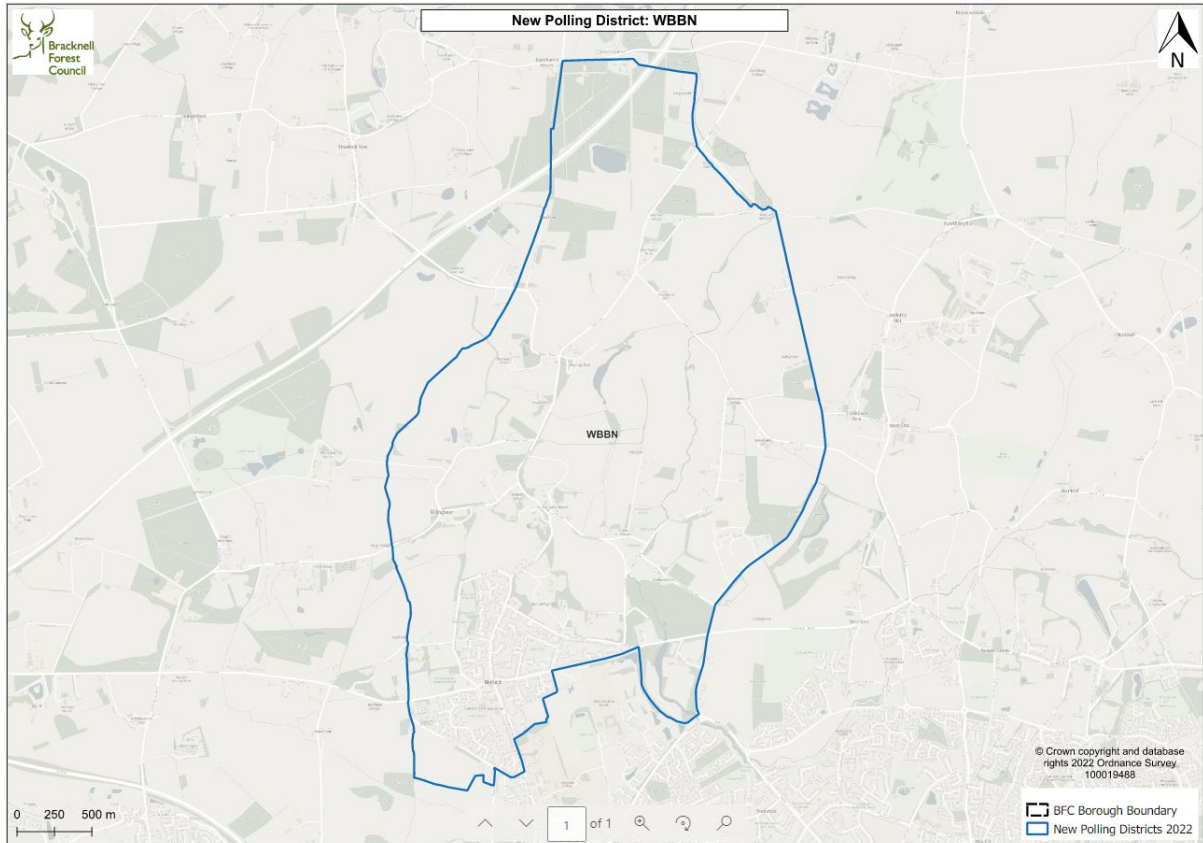


Summary of Polling Districts:

Polling District	Code	Parish Ward	Borough Ward
Binfield North	WBBN	Binfield North	Binfield North and Warfield West
Binfield South	WBBS	Binfield South	Binfield South and Jennetts Park
Farley Wood	WBFW	Binfield South	Binfield South and Jennetts Park
Wykery Copse	WBWC	Binfield South	Binfield South and Jennetts Park

Polling District: WBBN – Binfield North

Electorate	2,707
Parliamentary Constituency	Windsor
Borough Ward	Binfield North
Parish Ward	Binfield North
Polling Place	Binfield Memorial Hall
Alternate Polling Place	Newbold College



Summary

The scheme outlined above maintains a good degree of similarity with the polling arrangements previously in place in the area.

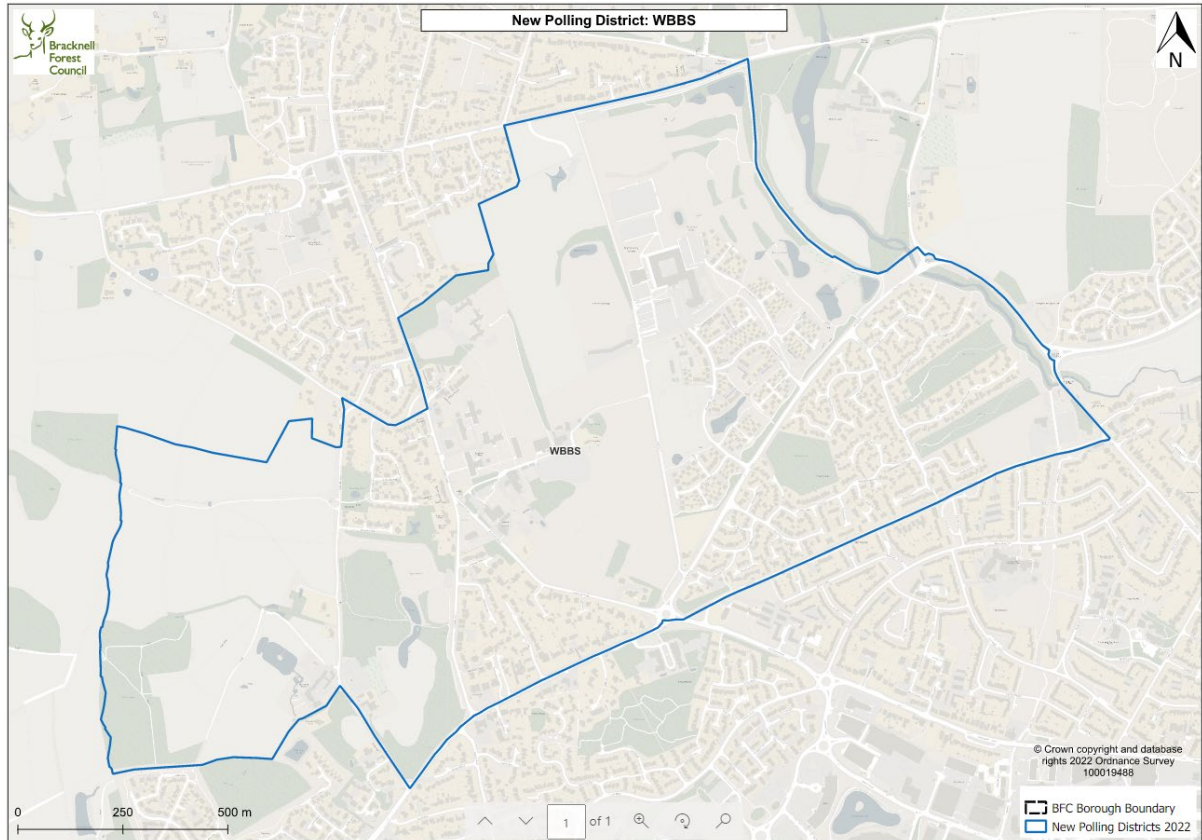
Fewer than 50 electors will be voting in a location different to that which they have attended previously.

The alternative polling place is still centrally located within the district and a five-minute walk from the primary polling place.

The Memorial Hall remains the primary venue as voters have a longstanding familiarity with this location.

Polling District: WBBS – Binfield South

Electorate	2,229
Parliamentary Constituency	Windsor
Borough Ward	Binfield South
Parish Ward	Binfield South
Polling Place	Newbold College
Alternate Polling Place	St Marks Church



Summary

The scheme outlined above is largely unchanged from the polling arrangements previously in place in the area (the former BI polling district).

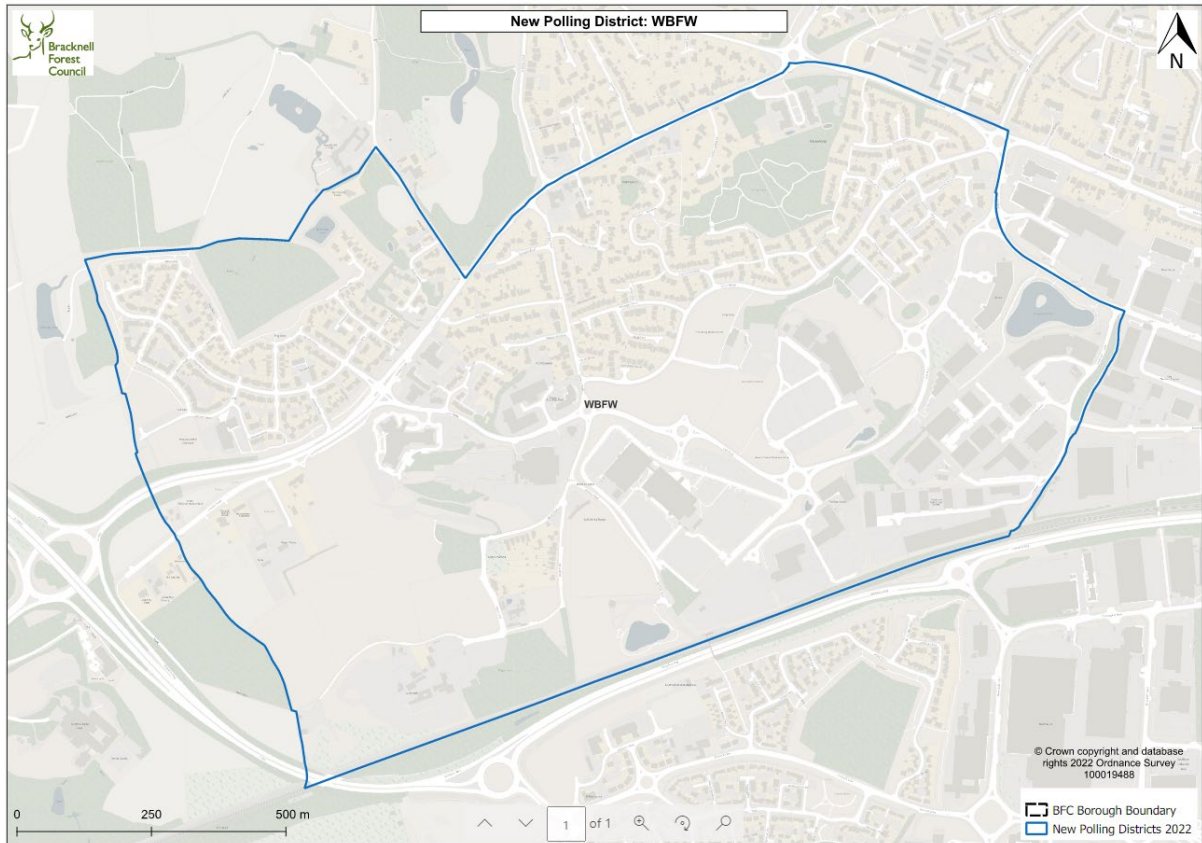
The majority of electors in this polling district will continue to vote at the same venue they have for the past four years with a small number of properties incorporated to take account of the revised borough and parish warding arrangements. Fewer than 10 properties will change polling place.

The alternative venue identified, St Marks Church, is still within the polling district, and located directly opposite the principal polling place.

Newbold College remains the primary venue as voters have a longstanding familiarity with this location.

Polling District: WBFW – Farley Wood

Electorate	2,124
Parliamentary Constituency	Windsor
Borough Ward	Binfield South
Parish Ward	Binfield South
Polling Place	Farley Wood Community Centre
Alternate Polling Place	Newbold College



Summary

The scheme outlined above merges the two previous polling districts of Binfield Amen Corner (BAC) and Binfield South (BI).

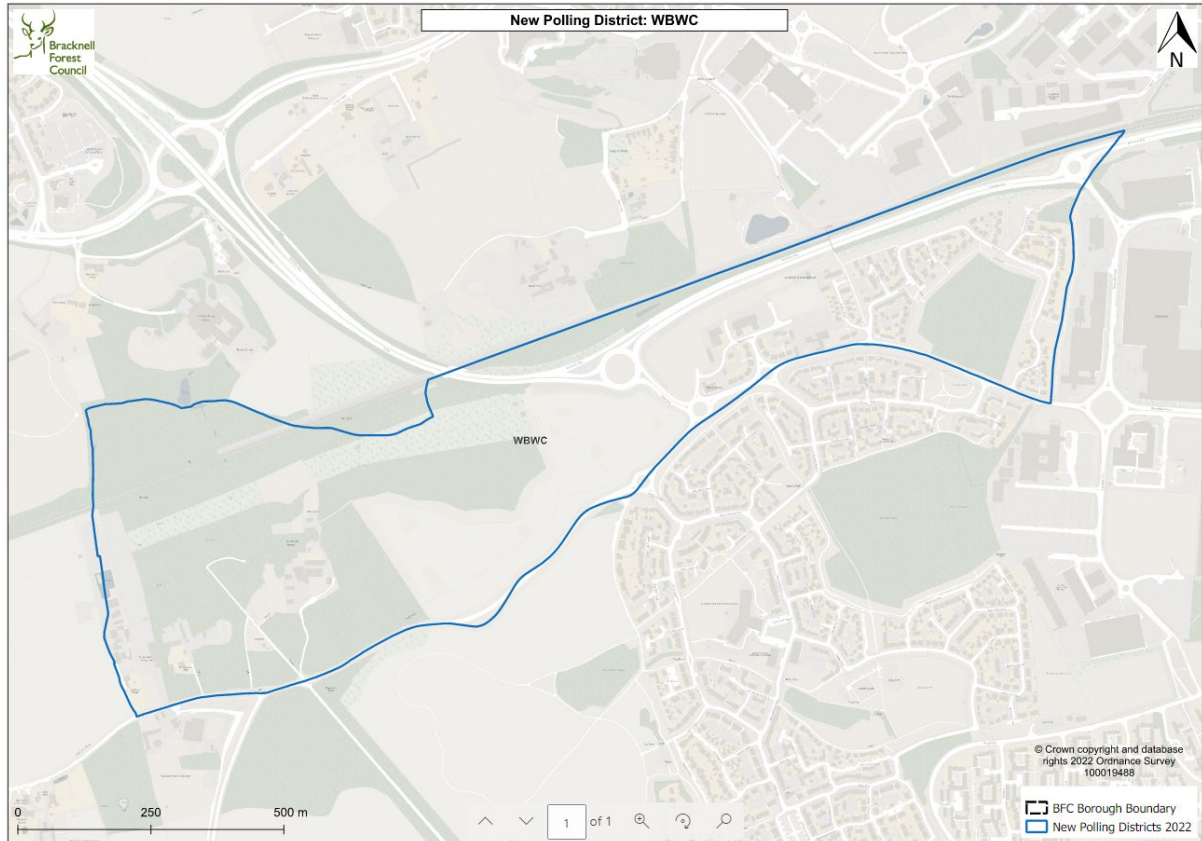
No electors will need to change polling location in the area with all voters still attending Farley Wood Community Centre as they have done previously.

While the alternative venue suggested falls outside of the polling district, it provides good facilities and could sufficiently accommodate the increased numbers of voters should it need to be mobilised while avoiding significant disruption to those electors needing to vote elsewhere.

Farley Wood remains the primary venue as voters have a longstanding familiarity with this location and the facilities are equal to that of the alternative.

Polling District: WBWC – Wykery Copse

Electorate	541
Parliamentary Constituency	Windsor
Borough Ward	Binfield South
Parish Ward	Binfield South
Polling Place	Jennetts Park Community Centre
Alternate Polling Place	Farley Wood Community Centre



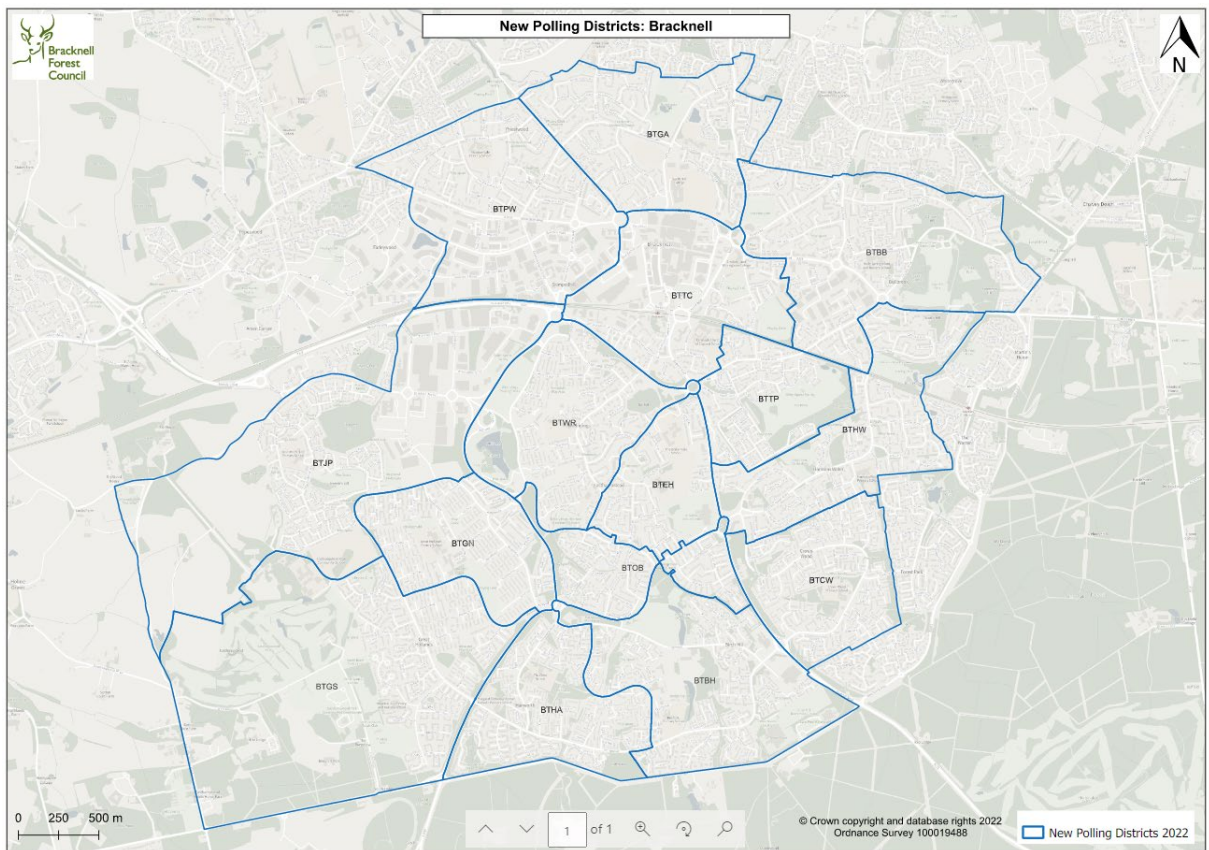
Summary

The scheme outlined above is identical with the polling arrangements currently in place in the area. No electors will need to change polling location in the area with all voters still attending Jennetts Park Community Centre to vote. While the venue is outside of the polling district there are no other suitable locations contained within that could accommodate a practical polling station.

While the alternative venue suggested also falls outside of the polling district, it provides good facilities and could sufficiently accommodate the increased numbers of voters should it be needed

Jennett’s Park remains the primary venue as it is more centrally located than the alternative and voters have a longstanding familiarity with this location.

Bracknell Town

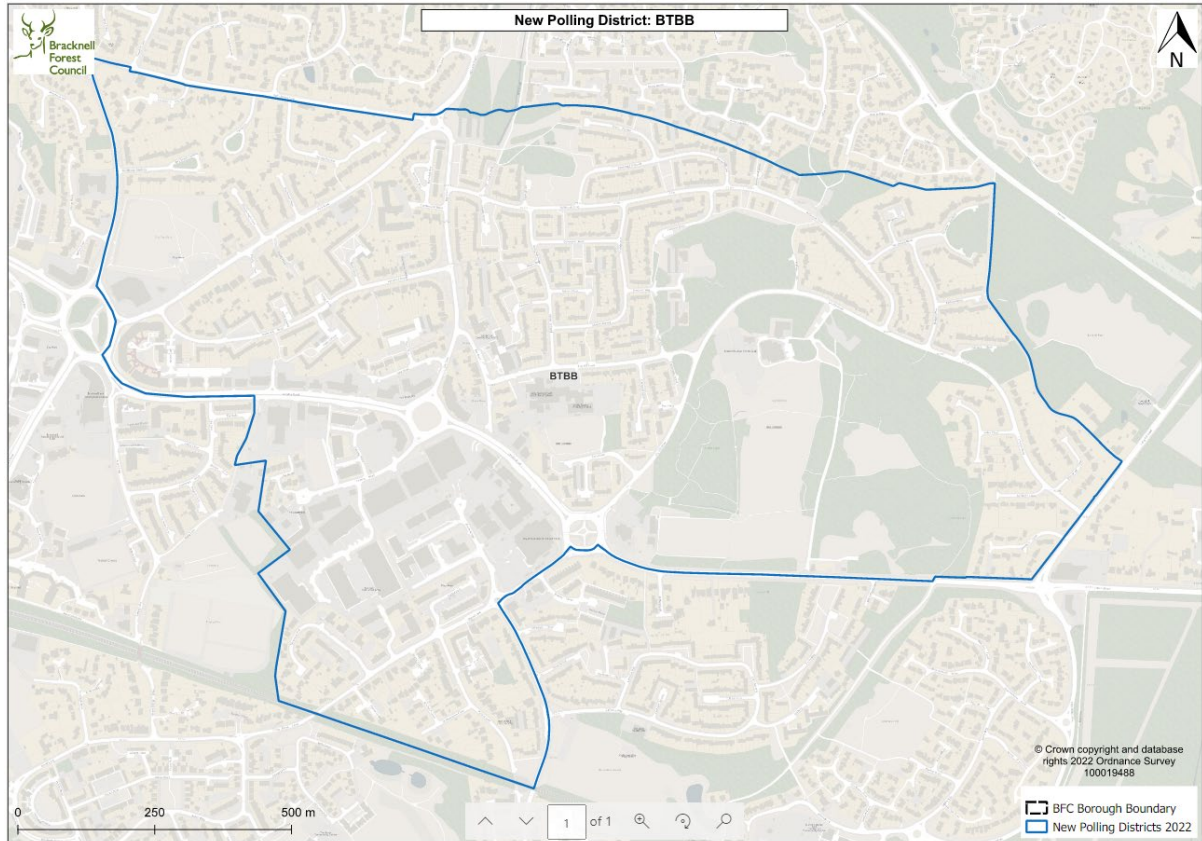


Summary of Polling Districts:

Polling District	Code	Parish Ward	Borough Ward
Birch Hill & North Lake	BTBH	Birch Hill & North Lake	Hanworth
Bullbrook	BTBB	Bullbrook	Bullbrook
Crown Wood	BTCW	Crown Wood	Harmans Water & Crown Wood
Garth	BTGA	Garth	Priestwood & Garth
Garth North	WTGN	Garth	Priestwood & Garth
Great Hollands North	BTGN	Great Hollands North	Great Hollands
Great Hollands South	BTGS	Great Hollands South	Great Hollands
Hanworth	BTHA	Hanworth	Hanworth
Harmans Water	BTHW	Harmans Water	Harmans Water & Crown Wood
The Parks	BTTP	Town Centre and The Parks	Town Centre & The Parks
Old Bracknell	BTOB	Old Bracknell	Easthampstead & Wildridings
Priestwood	BTPW	Priestwood	Priestwood & Garth
Jennetts Park	BTJP	Jennetts Park	Binfield South & Jennett's Park
Town Centre	BTTC	Town Centre and the Parks	Town Centre & The Parks
Wildridings	BTWR	Wildridings	Easthampstead & Wildridings

Polling District: BTBB - Bullbrook

Electorate	4,206
Parliamentary Constituency	Bracknell
Borough Ward	Bullbrook
Parish Ward	Bullbrook
Polling Place	Bullbrook Community Centre
Alternate Polling Place	Bracknell Rugby Club



Summary

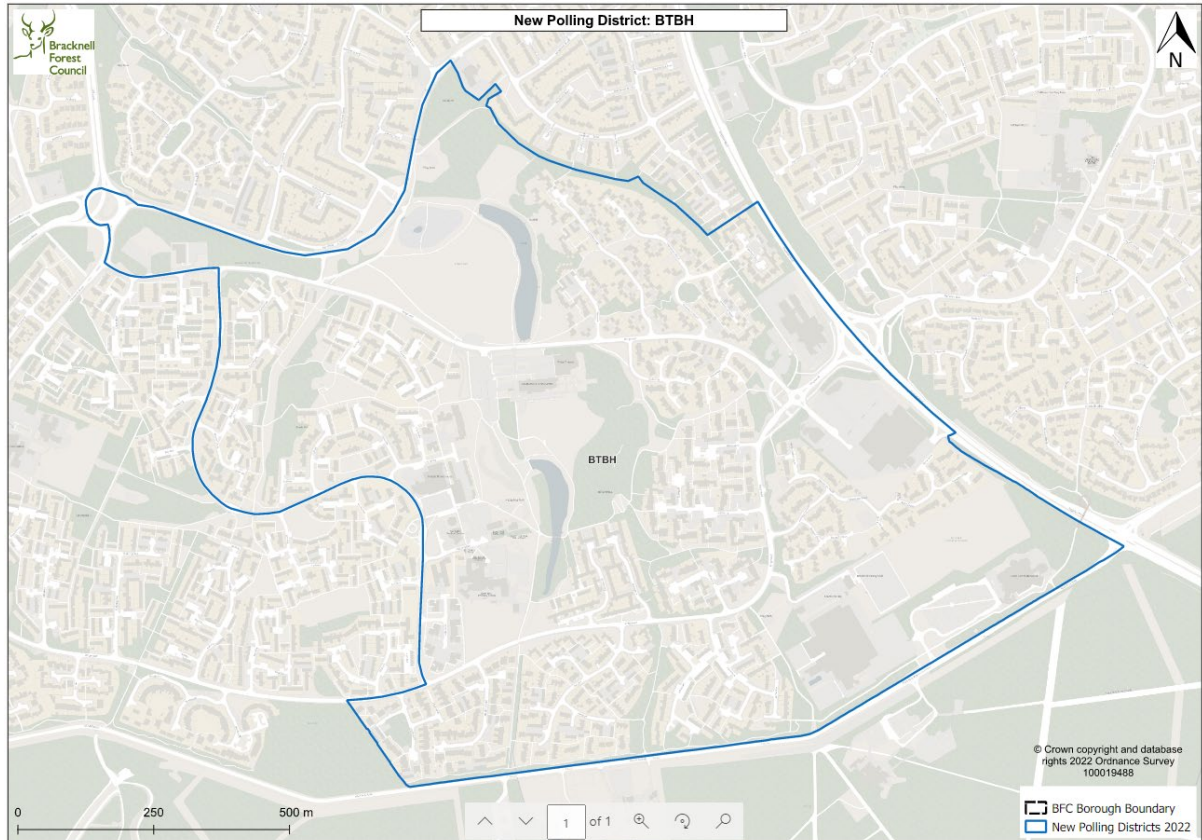
The scheme outlined above is a slight alteration from that currently in place. This is necessary due to changes implemented by recent boundary reviews. As such some voters contained in the previous Bullbrook polling district have moved into other areas (see Priestwood and Town Centre).

All remaining voters in this area will continue to attend Bullbrook Community Centre.

The alternative venue selected, Bracknell Rugby Club, has been used as a polling place once before and while it is a suitable reserve, Bullbrook Community Centre is more centrally located with better access for residents in the area and provides the best overall experience for all users.

Polling District: BTBH – Birch Hill & North Lake

Electorate	3,252
Parliamentary Constituency	Bracknell
Borough Ward	Hanworth
Parish Ward	Birch Hill and North Lake
Polling Place	Birch Hill Community Centre
Alternate Polling Place	South Hill Park



Summary

The scheme outlined above is a slight alteration from that currently in place. This is necessary due to changes implemented by recent boundary reviews. As such some voters contained in the previous Old Bracknell town ward are now included in the Birch Hill town ward and must be transferred to this polling district.

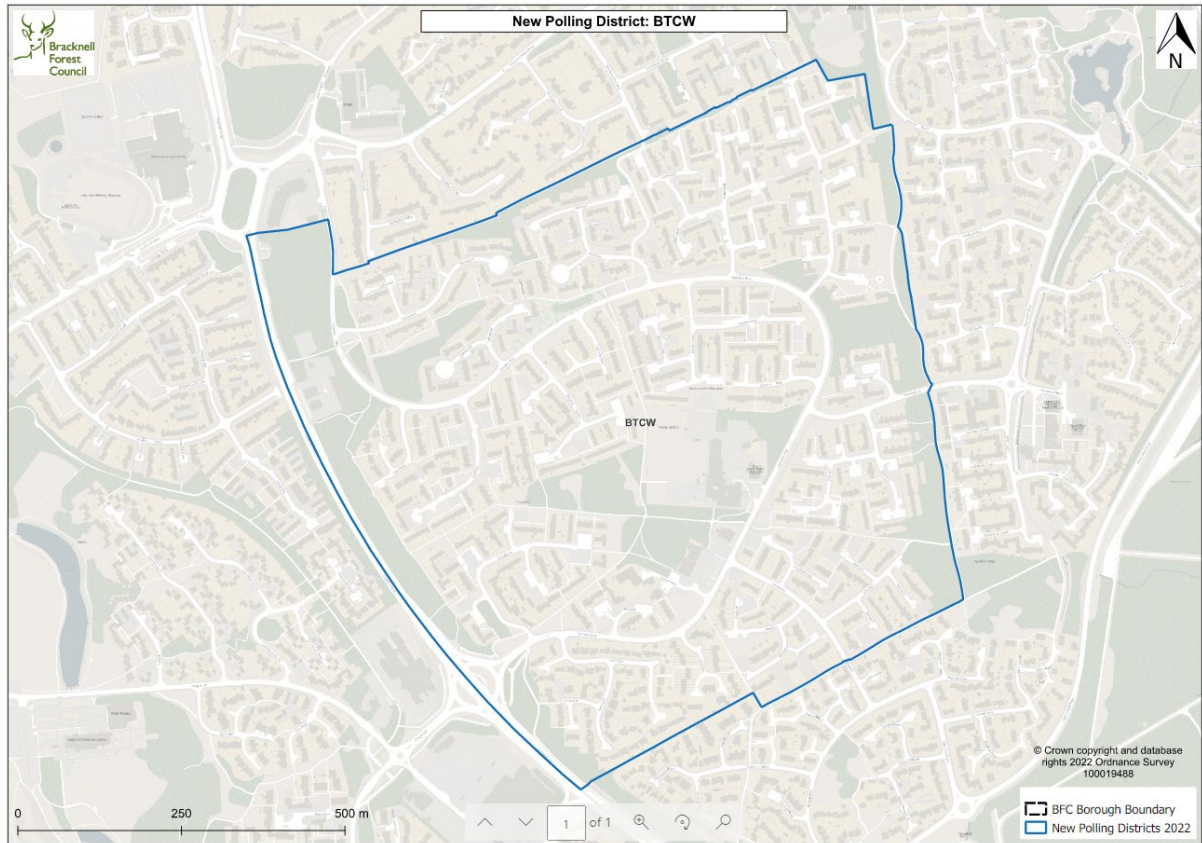
Electors in the current Birch Hill polling district will not need to change polling location with all voters still attending Birch Hill Community Centre as they have done previously. Those electors incorporated from the previous Old Bracknell ward will experience a change in polling location having previously voted at Easthampstead Baptist Church.

The alternative venue suggested has been used as a polling place previously, provides good facilities and could sufficiently accommodate the increased numbers of voters should it need to be mobilised while avoiding significant disruption to those electors needing to vote elsewhere.

Birch Hill Community Centre remains the primary venue as voters have a longstanding familiarity with this location and the facilities are equal to that of the alternative.

Polling District: BTCW – Crown Wood

Electorate	2,925
Parliamentary Constituency	Bracknell
Borough Ward	Harmans Water and Crown Wood
Parish Ward	Crown Wood
Polling Place	Crown Wood Community Centre
Alternate Polling Place	Bracknell Leisure Centre



Summary

The scheme outlined above is unchanged from the polling arrangements previously in place in the area.

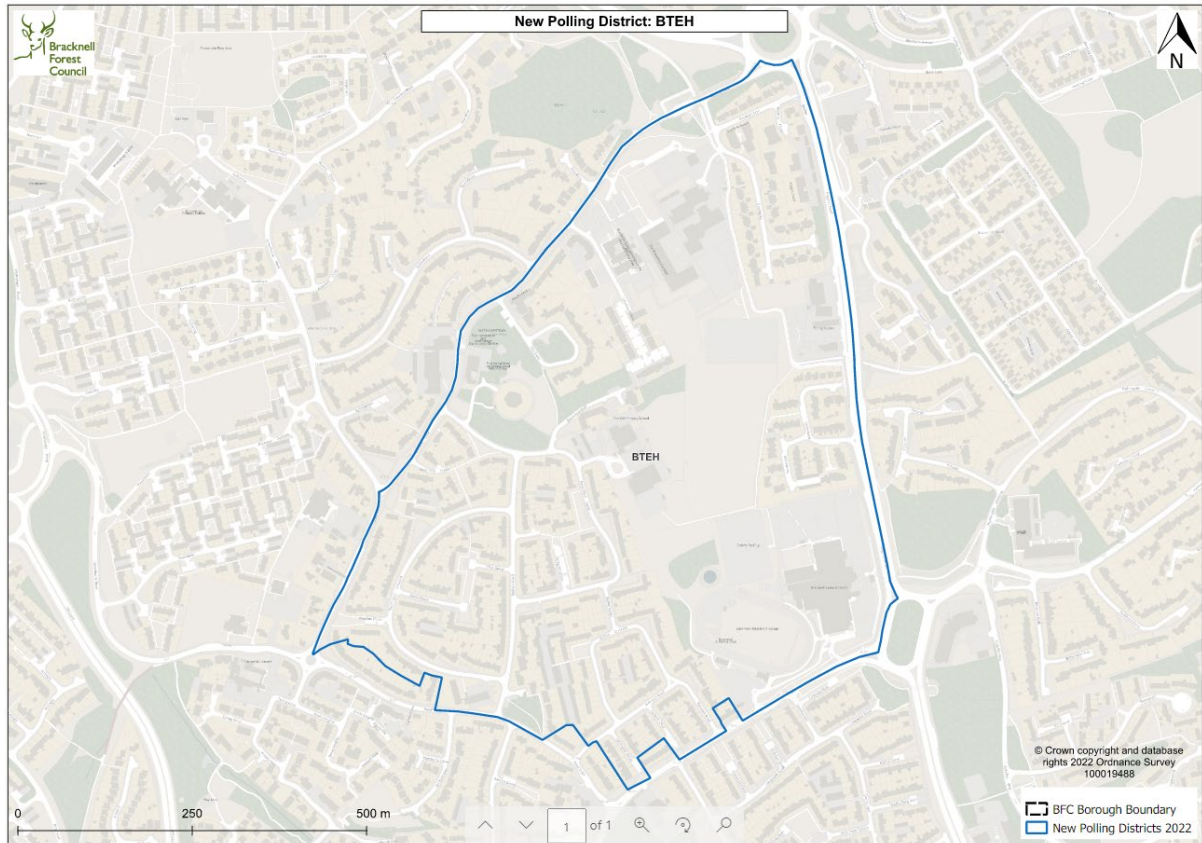
No electors will need to change polling location in the area with all voters still attending Crown Wood Community Centre as they have done previously.

While the alternative venue suggested falls outside of the polling district, it provides good facilities and could sufficiently accommodate the increased numbers of voters should it need to be mobilised while avoiding significant disruption to those electors needing to vote elsewhere.

The community centre remains the primary venue as it is contained within the polling district and voters have a longstanding familiarity with the location.

Polling District: BTEH - Easthampstead

Electorate	1,702
Parliamentary Constituency	Bracknell
Borough Ward	Easthampstead and Wildridings
Parish Ward	Old Bracknell
Polling Place	Easthampstead and Wildridings Community Centre
Alternate Polling Place	Easthampstead Baptist Church



Summary

This polling district is broadly unchanged from the previous Old Bracknell North polling district with only a slight change to take account of moving around 170 residents north of Rectory Lane into the Wildridings town ward.

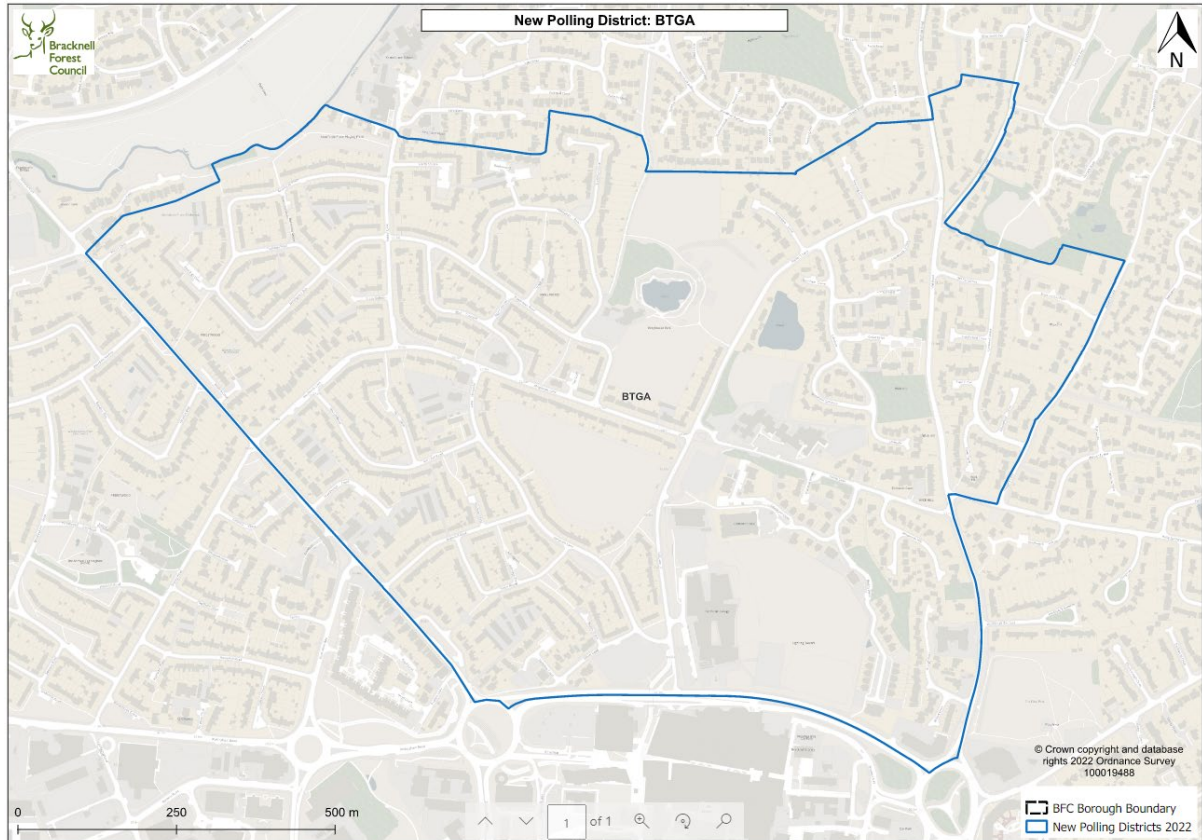
All other electors remaining in this district will continue to vote at Easthampstead and Wildridings Community Centre.

The alternative venue suggested hosts voters from the other polling district contained within this town ward area and has sufficient capacity to accommodate an increased number of electors should the primary venue not be available.

The community centre remains the primary venue as voters have a longstanding familiarity with this location and the facilities are equal to that of the alternative.

Polling District: BTGA - Garth

Electorate	3,474
Parliamentary Constituency	Bracknell
Borough Ward	Priestwood and Garth
Parish Ward	Garth
Polling Place	Bracknell Methodist Church
Alternate Polling Place	Jocks Lane Pavilion



Summary

The scheme outlined above is a slight alteration from that currently in place. This is necessary due to changes implemented by recent boundary reviews. As such some voters contained in the previous Bullbrook town ward are now included in the new Garth town ward and must be added to this polling district.

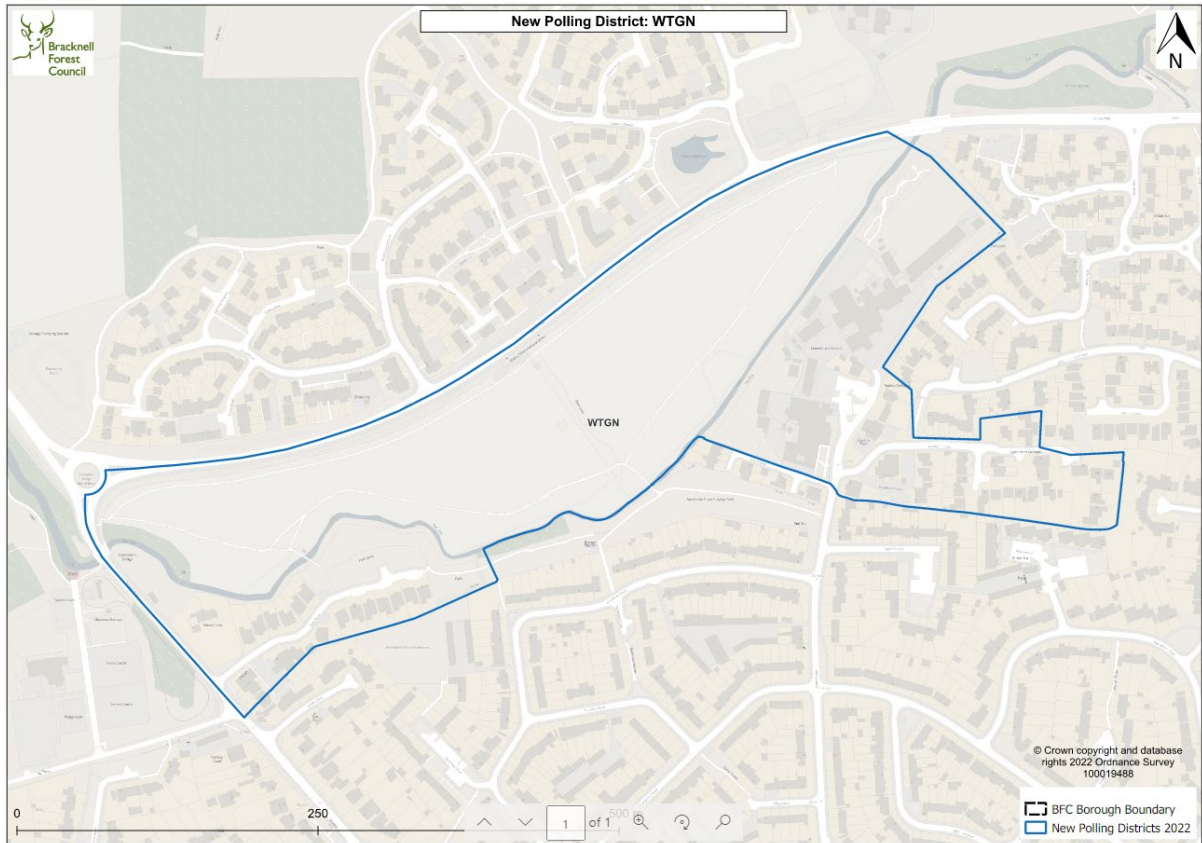
Electors in the current Garth polling district will not need to change polling location with all voters still attending Bracknell Methodist Church as they have done previously. Those electors incorporated from the previous Bullbrook polling district will experience a change in polling location having previously voted at Bullbrook Community Centre.

The alternative venue suggested, although outside of the polling district, provides good facilities for both electors and staff, ample car parking and is less than a 15-minute walk from the primary polling place.

Bracknell Methodist Church remains the primary venue as voters have a longstanding familiarity with this location and it is contained within the polling district.

Polling District: WTGN – Garth North

Electorate	132
Parliamentary Constituency	Windsor
Borough Ward	Priestwood and Garth
Parish Ward	Garth (Currently Garth North - Warfield Parish)
Polling Place	Bracknell Methodist Church
Alternate Polling Place	Jocks Lane Pavilion



Summary

This polling district has been newly created due to recent boundary changes resulting in the removal of this area from Winkfield Parish Council and the incorporation of these voters in the new Priestwood and Garth borough ward.

A separate polling district is required because this area is still included in the Windsor Parliamentary Constituency.

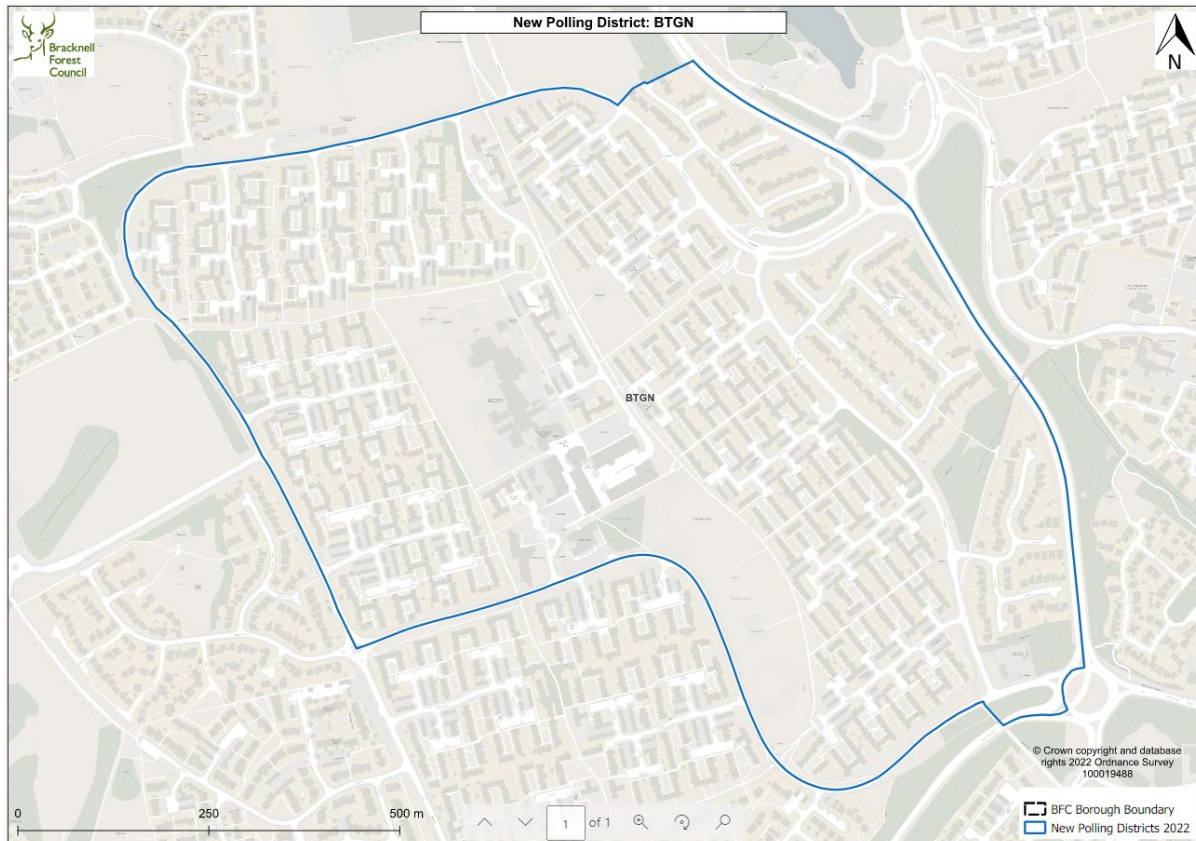
Residents will now vote at Bracknell Methodist Church having previously voted at Whitegrove Community Centre.

The alternative venue, although outside of the polling district, provides good facilities for both electors and staff, ample car parking and is less than a 15-minute walk from the primary polling place.

Bracknell Methodist Church remains the primary venue as voters in the wider Garth area have a longstanding familiarity with this location and the facilities are equal to that of the alternative.

Polling District: BTGN – Great Hollands North

Electorate	2,972
Parliamentary Constituency	Bracknell
Borough Ward	Great Hollands
Parish Ward	Great Hollands North
Polling Place	Great Hollands Community Centre
Alternate Polling Place	Fujitsu Headquarters



Summary

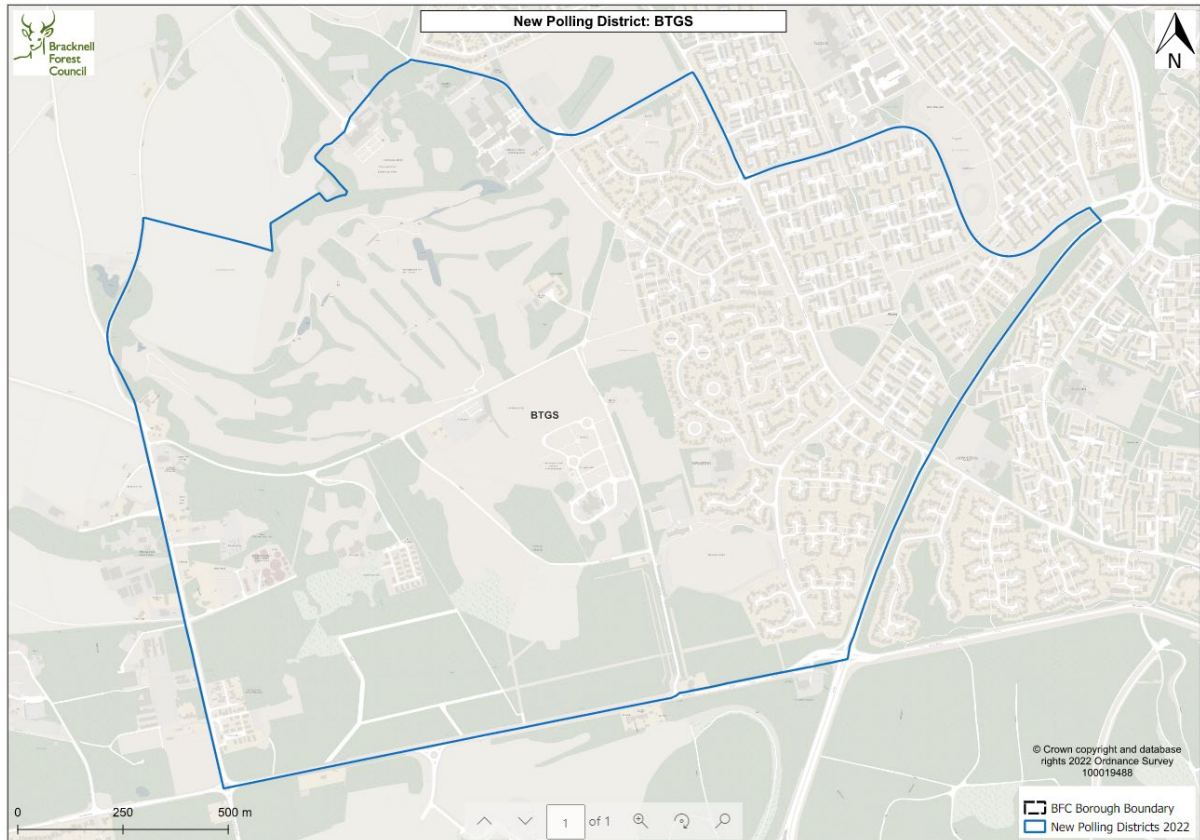
The scheme outlined above is unchanged from the polling arrangements previously in place in the area.

No electors will need to change polling location in the area with all voters still attending Great Hollands Community Centre as they have done previously.

Due to a lack of alternative suitable venues within the polling district, the closest alternative location available is the Fujitsu Headquarters, which has previously acted as an alternate polling place for residents in Jennett’s Park. This is a 15-minute walk from Great Hollands Community Centre or a 5-minute drive. Officers will continue to actively look for a more suitable alternate polling place in the meantime.

Polling District: BTGS – Great Hollands South

Electorate	3,752
Parliamentary Constituency	Bracknell
Borough Ward	Great Hollands
Parish Ward	Great Hollands South
Polling Place	Great Hollands Community Centre
Alternate Polling Place	Wooden Hill School



Summary

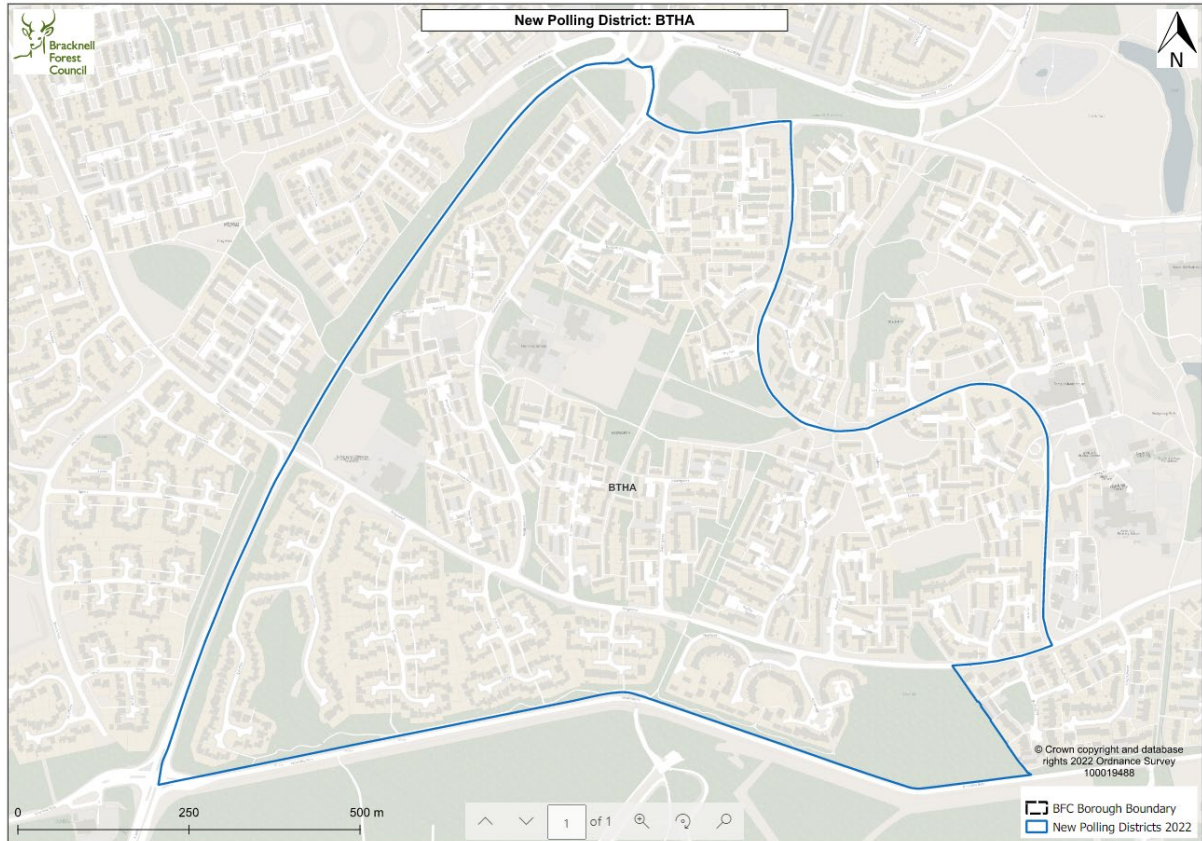
The boundary of the polling district itself is unchanged however, a change of polling place has been made with all voters moving to Great Hollands Community Centre having previously attended Wooden Hill Primary School.

Great Hollands Community Centre has been used as a polling place previously for electors in this area, the last occasion being the Police and Crime Commissioner Election in May 2021. Although the community centre is outside of the polling district this change will ensure that Wooden Hill Primary School is no longer the venue of first choice minimising any disruption to the school.

Wooden Hill School will remain the designated alternative venue if Great Hollands Community Centre is not available. In this scenario all efforts would be undertaken to work with the school to ensure that there is as limited an impact as possible on the school's usual operating practices.

Polling District: BTHA - Hanworth

Electorate	3,156
Parliamentary Constituency	Bracknell
Borough Ward	Hanworth
Parish Ward	Hanworth
Polling Place	The Pines Community Centre
Alternate Polling Place	South Hill Park



Summary

The scheme outlined above is unchanged from the polling arrangements previously in place in the area.

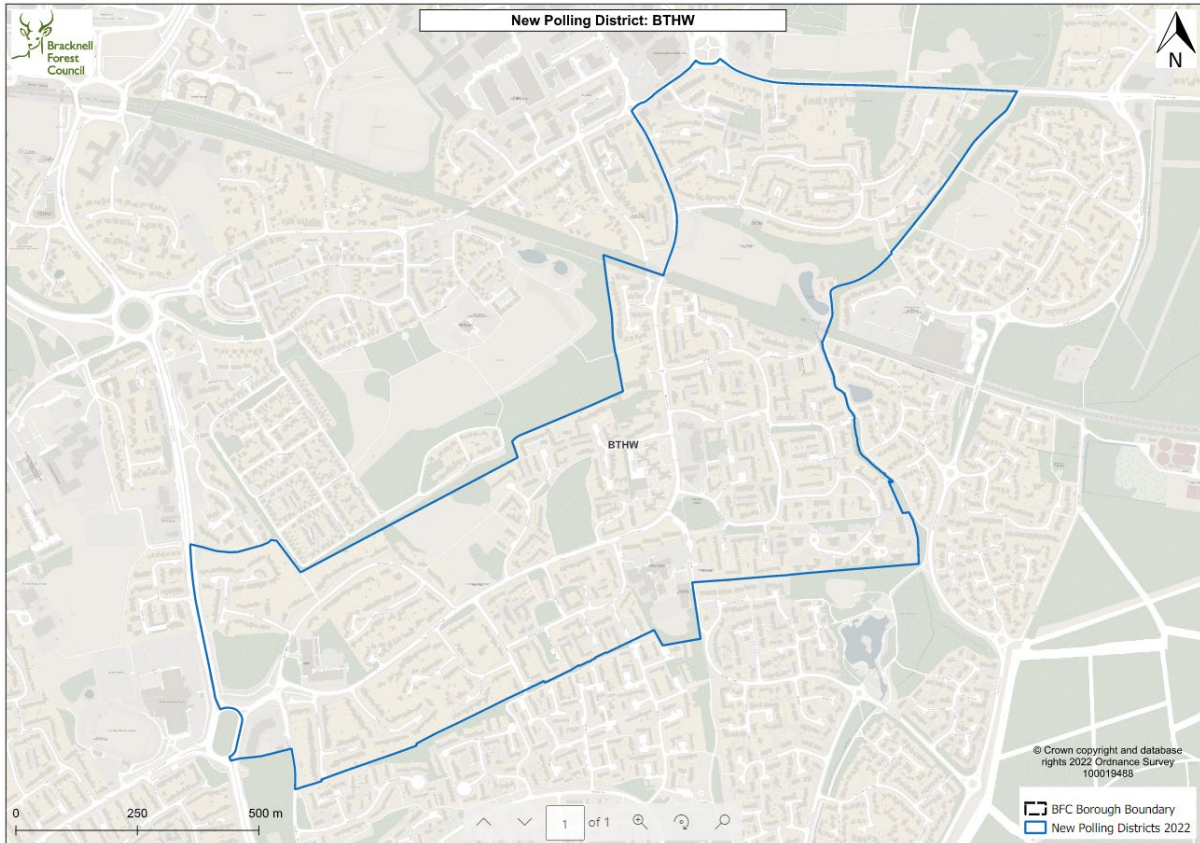
No electors will need to change polling location in the area with all voters still attending The Pines Community Centre as they have done previously.

While the alternative venue suggested is outside of the polling district, it has been used as a polling place previously, provides good facilities and can sufficiently accommodate the increased numbers of voters should it need to be mobilised while avoiding significant disruption to those electors needing to vote elsewhere.

The community centre remains the primary venue as voters have a longstanding familiarity with this location and the facilities are equal to that of the alternative.

Polling District: BTHW – Harmans Water

Electorate	3,491
Parliamentary Constituency	Bracknell
Borough Ward	Harmans Water and Crown Wood
Parish Ward	Harmans Water
Polling Place	St Pauls Church
Alternate Polling Place	Bracknell Leisure Centre



Summary

The scheme outlined above is unchanged from the polling arrangements previously in place in the area.

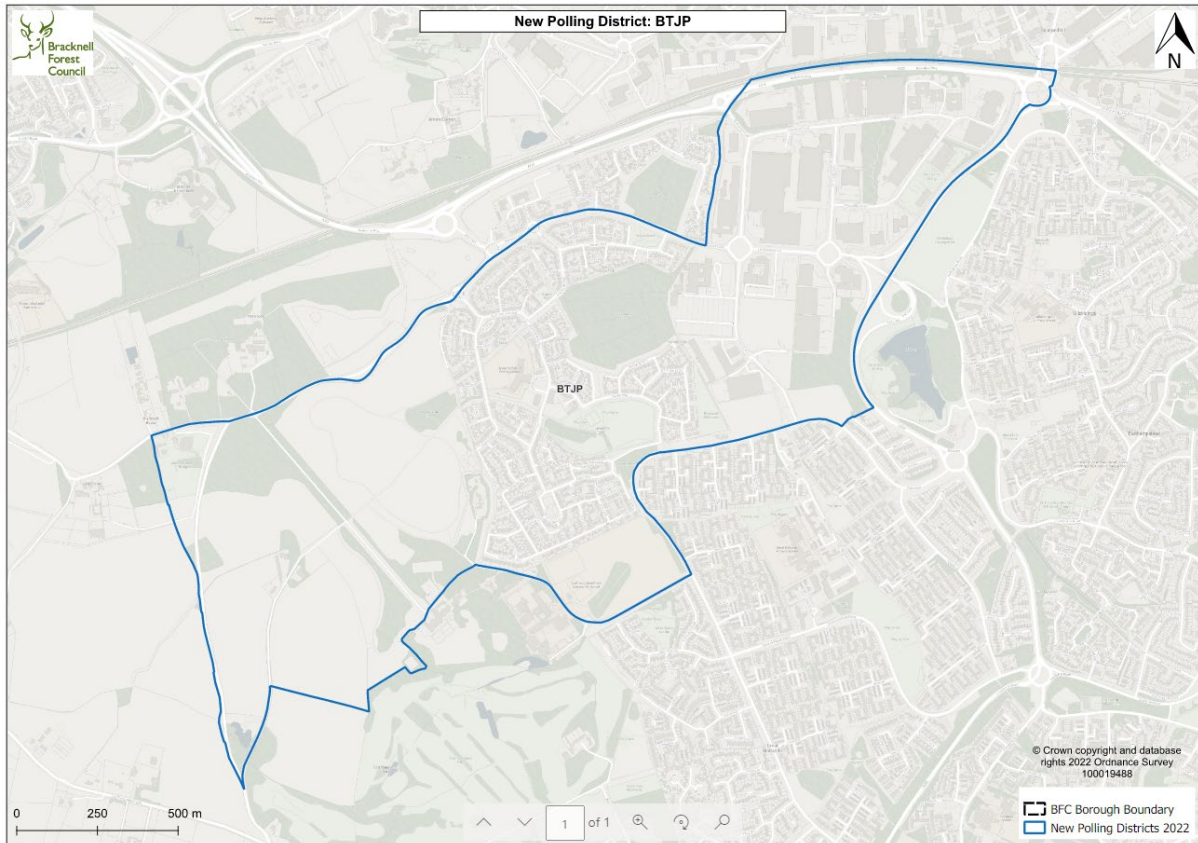
No electors will need to change polling location in the area with all voters still attending St Paul’s Church, The Square as they have done previously.

The alternative venue, Bracknell Leisure Centre, although outside of the polling district, offers good parking and is in walking distance for many of the electors and less than a five-minute drive for all others located at the further end of the polling district.

St Paul’s Church remains the primary venue as it is contained within the polling district and voters have a longstanding familiarity with the location.

Polling District: BTJP – Jennetts Park

Electorate	2,424
Parliamentary Constituency	Bracknell
Borough Ward	Binfield South and Jennetts Park
Parish Ward	Jennetts Park
Polling Place	Jennetts Park Community Centre
Alternate Polling Place	Fujitsu Headquarters



Summary

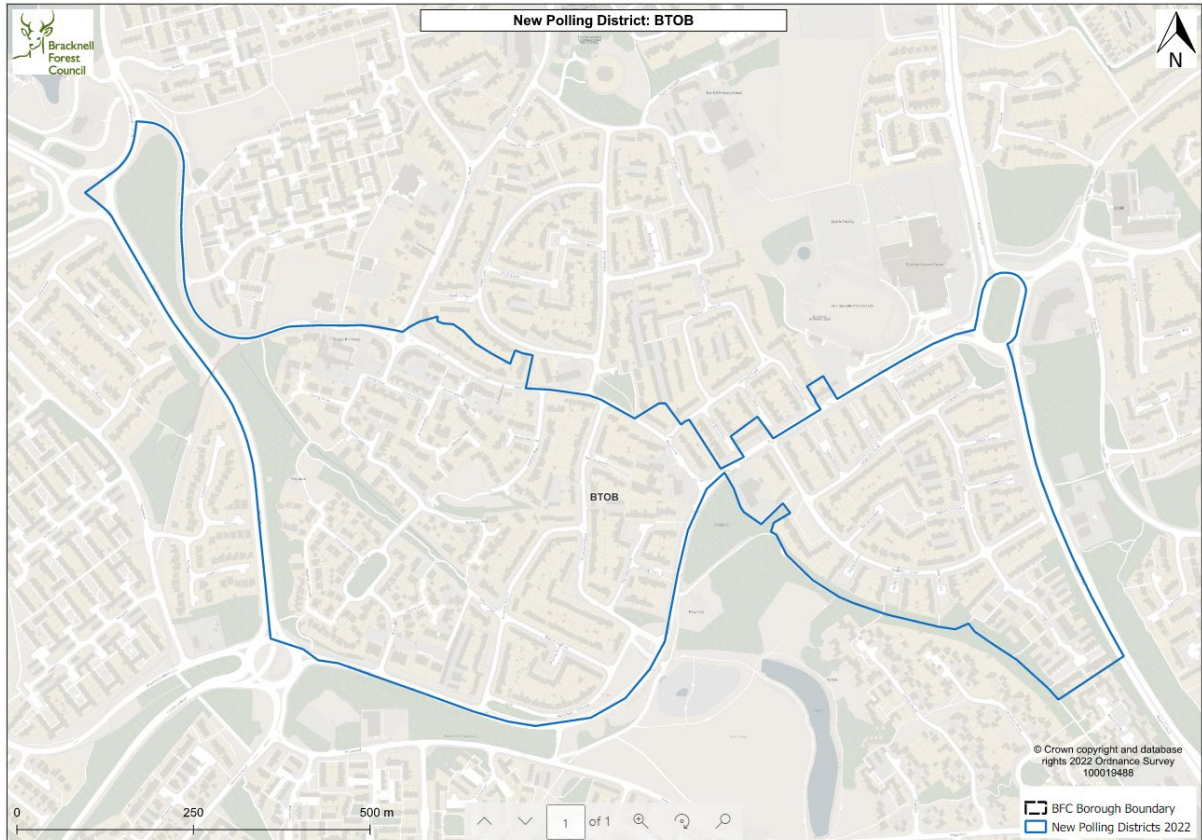
The scheme outlined above is unchanged from the polling arrangements previously in place in the area.

No electors will need to change polling location in the area with all voters still attending Jennetts Park Community Centre as they have done previously.

The alternative venue suggested has been used previously and provides good facilities for both elections staff and voters. However, Jennetts Park Community Centre is more centrally located with better access for residents in the area and provides the best overall experience for all users.

Polling District: BTOB- Old Bracknell

Electorate	2,512
Parliamentary Constituency	Bracknell
Borough Ward	Easthampstead and Wildridings
Town Ward	Old Bracknell
Polling Place	Easthampstead Baptist Church
Alternate Polling Place	Easthampstead and Wildridings Community Centre



Summary

This polling district has changed substantially from the arrangements previously in place due to changes implemented by recent boundary reviews with around 390 voters now transferred to Birch Hill.

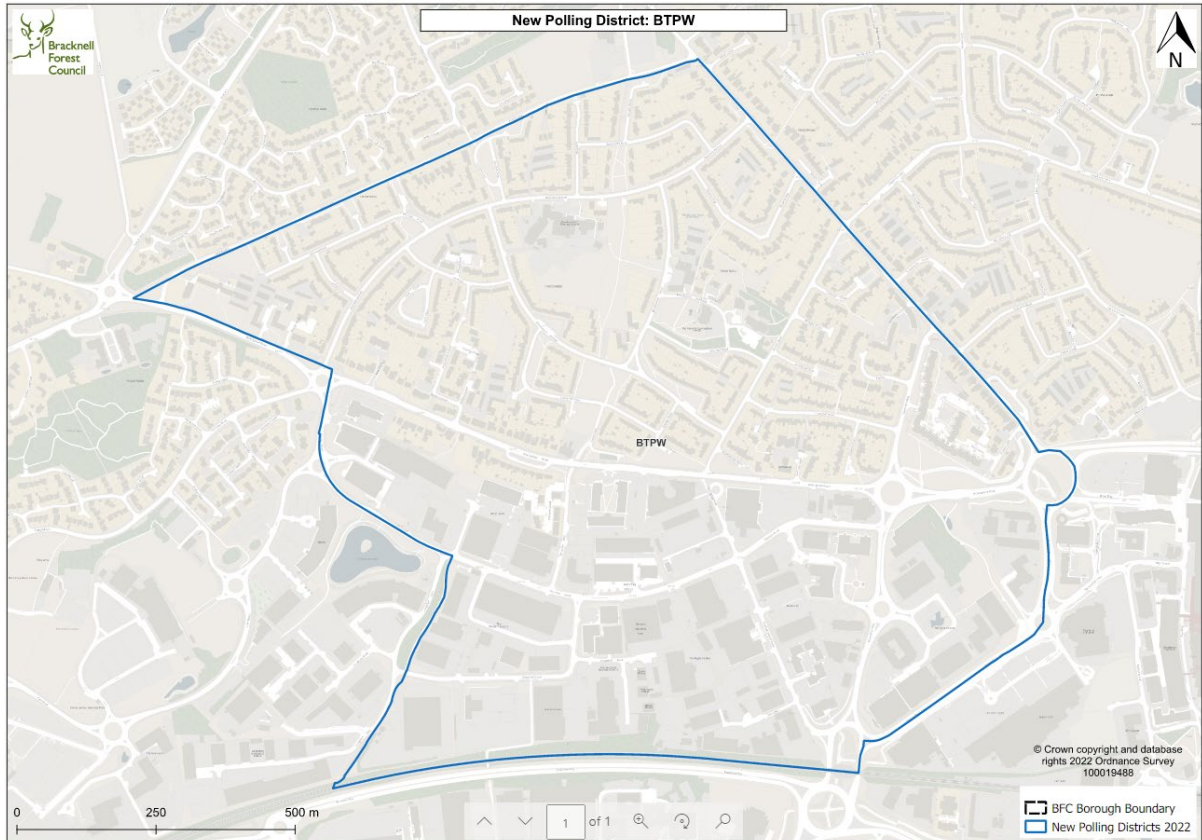
Those remaining in the polling district will continue to vote at Easthampstead Baptist Church as they have done previously.

The alternative venue is already designated as a polling station for the neighbouring, Easthampstead polling district and has capacity to absorb the additional electorate should it be necessary.

The church remains the primary venue as voters have a longstanding familiarity with this location and the facilities are equal to that of the alternative.

Polling District: BTPW – Priestwood

Electorate	3,057
Parliamentary Constituency	Bracknell
Borough Ward	Priestwood and Garth
Parish Ward	Priestwood
Polling Place	Priestwood Community Centre
Alternate Polling Place	St Andrew's Church



Summary

The scheme outlined above is unchanged from the polling arrangements previously in place in the area.

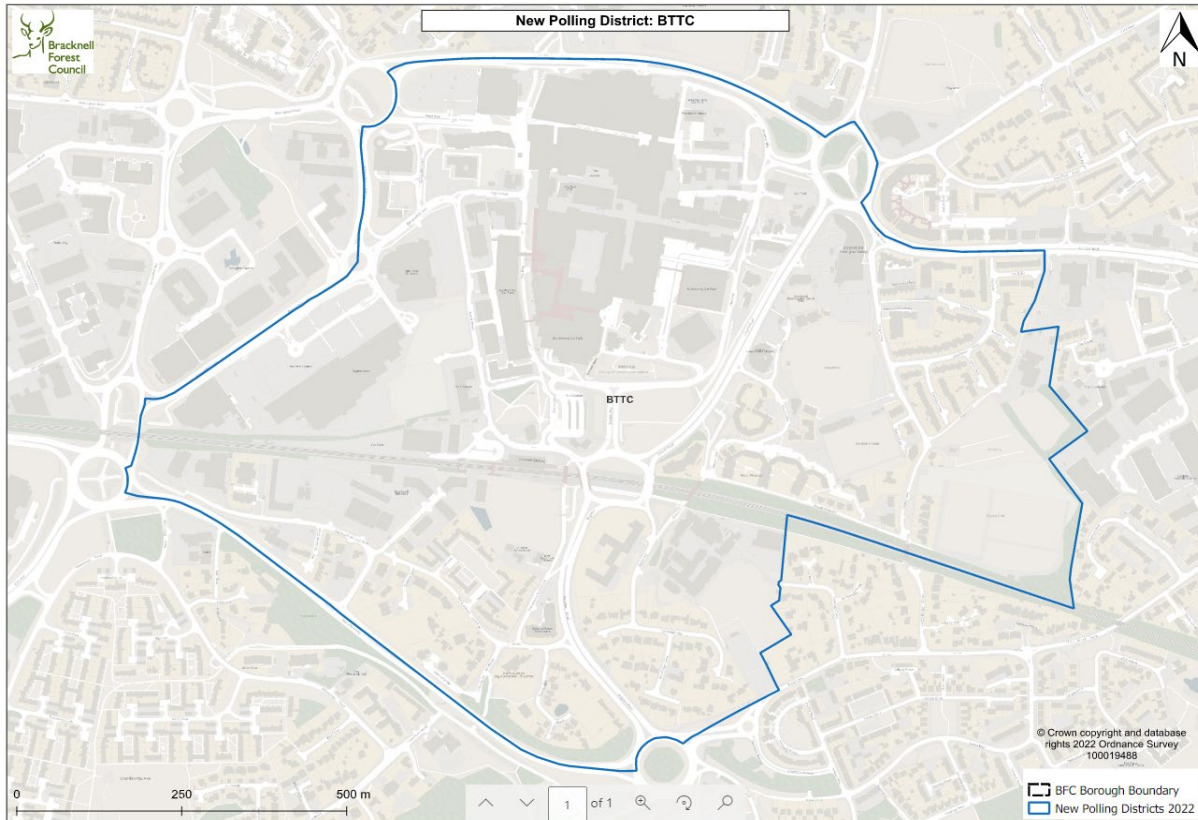
No electors will need to change polling location in the area with all voters still attending Priestwood Community Centre as they have done previously.

The alternative venue suggested has been used as a polling location previously and provides good facilities for both elections staff and voters and is located directly next to the primary polling place.

The community centre remains the primary venue as voters have a longstanding familiarity with this location and the facilities are equal to that of the alternative.

Polling District: BTTC – Town Centre

Electorate	2,260
Parliamentary Constituency	Bracknell
Borough Ward	Town Centre and The Parks
Parish Ward	Town Centre and The Parks
Polling Place	Bracknell Central Library
Alternate Polling Place	Time Square



Summary

The scheme outlined above is a slight alteration from that currently in place. This is necessary due to changes implemented by recent boundary reviews. As such some voters contained in the previous Bullbrook town ward are now included in the new Town Centre and The Parks ward and must be added to this polling district.

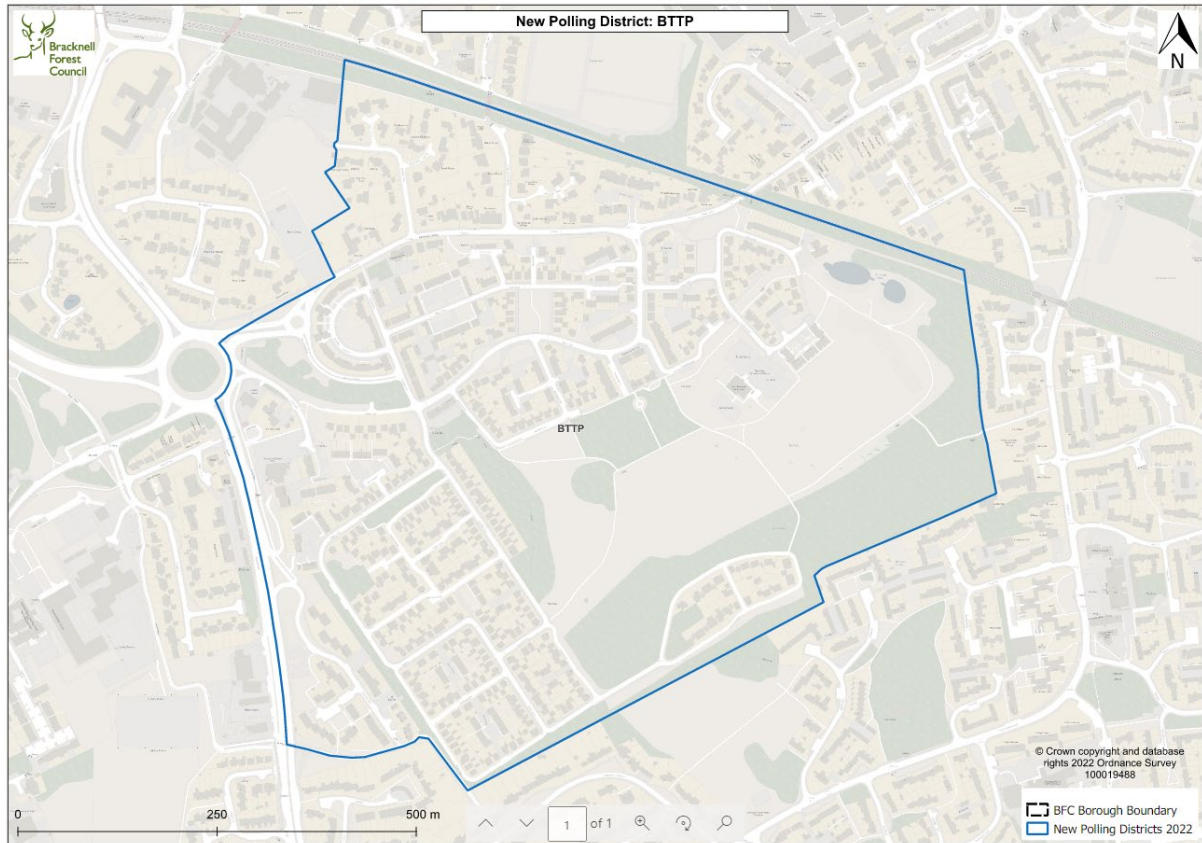
Electors in the current Town Centre polling district will not need to change polling location with all voters still attending Bracknell Central Library as they have done previously. Those electors incorporated from the previous Bullbrook polling district will experience a change in polling location having previously voted at Bullbrook Community Centre.

The alternative venue suggested is Bracknell Forest Council’s Time Square offices and would be able to provide good facilities for both voters and election staff. The offices are located centrally with good access on foot, public transport or by car.

The library remains the primary venue as there have been a number of polling changes in this area since 2017 with voters having attended three different sites during this period. The library has been used consistently since 2019 and to minimise any further disruption to voters in the area this location will be maintained in the short-medium term.

Polling District: BTTP – The Parks

Electorate	1,797
Parliamentary Constituency	Bracknell
Borough Ward	Town Centre and the Parks
Parish Ward	Town Centre and the Parks
Polling Place	The Parks Community Centre
Alternate Polling Place	Time Square



Summary

The scheme outlined above is unchanged from the polling arrangements previously in place in the area.

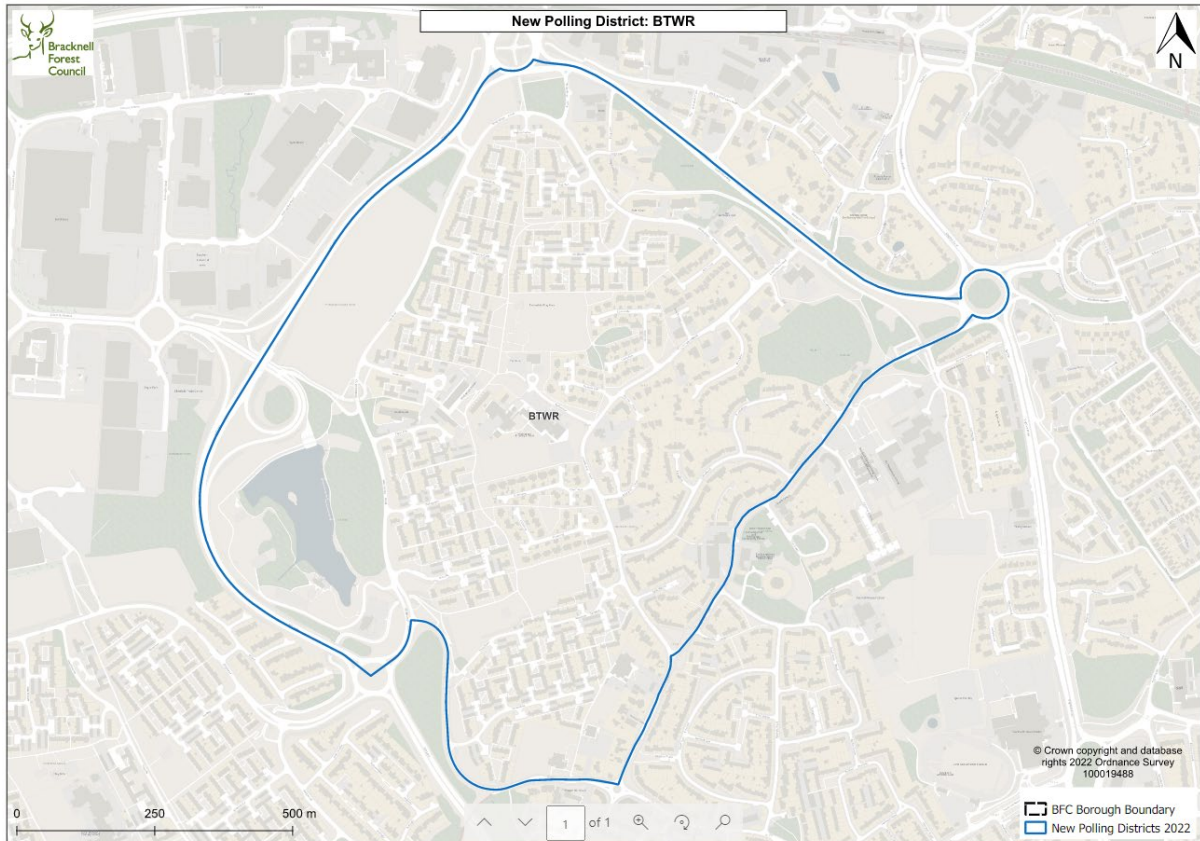
No electors will need to change polling location in the area with all voters still attending The Parks Community Centre as they have done previously.

The alternative venue suggested is Bracknell Forest Council’s Time Square offices and would be able to provide good facilities for both voters and election staff. While the location is outside of the polling district, it is located centrally with good access on foot, with public transport or by car.

The community centre remains the primary venue as it is contained within the polling district and voters have a longstanding familiarity with this location.

Polling District: BTWR - Wildridings

Electorate	2,810
Parliamentary Constituency	Bracknell
Borough Ward	Easthampstead and Wildridings
Parish Ward	Wildridings
Polling Place	The Open Learning Centre
Alternate Polling Place	Easthampstead and Wildridings Community Centre



Summary

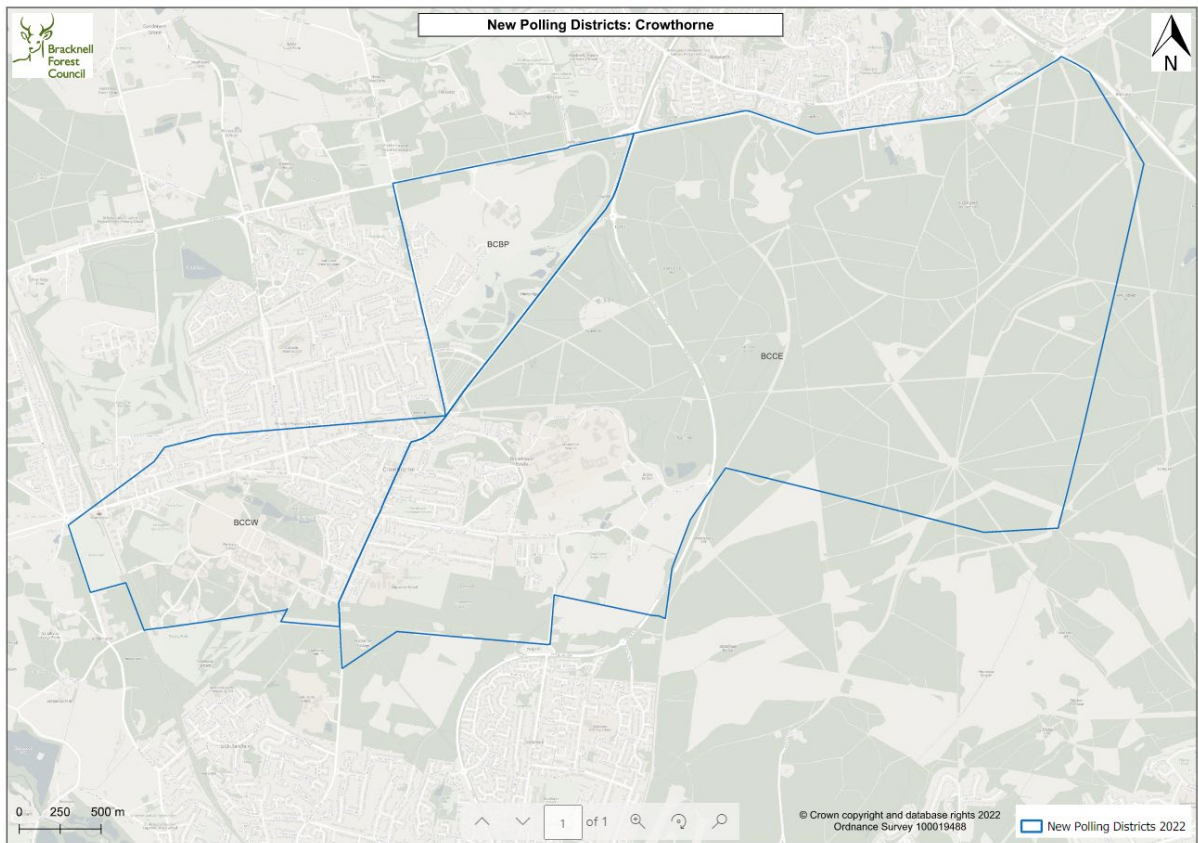
The boundary of the polling district itself is largely unchanged with only the small addition of some properties on Rectory Lane as a result of recent boundary changes (around 180 electors). The scheme outlined above will result in a change of polling place moving all voters to The Open Learning Centre having previously attended Wildridings Primary School.

The Open Learning Centre has been used as a polling place previously for electors in this area, the last such occasion being the Police and Crime Commissioner Election in May 2021. Although the centre is outside of the polling district this change will ensure that Wildridings Primary School is no longer the venue of first choice minimising any disruption to the school.

It is suggested that Easthampstead and Wildridings Community Centre is designated the alternative venue. This site is an established polling location near the primary polling place and has capacity to accommodate in increased electorate should it be necessary.

The Open Learning Centre remains the primary venue as voters have an existing familiarity with this location and the facilities are equal to that of the alternative.

Crowthorne Parish

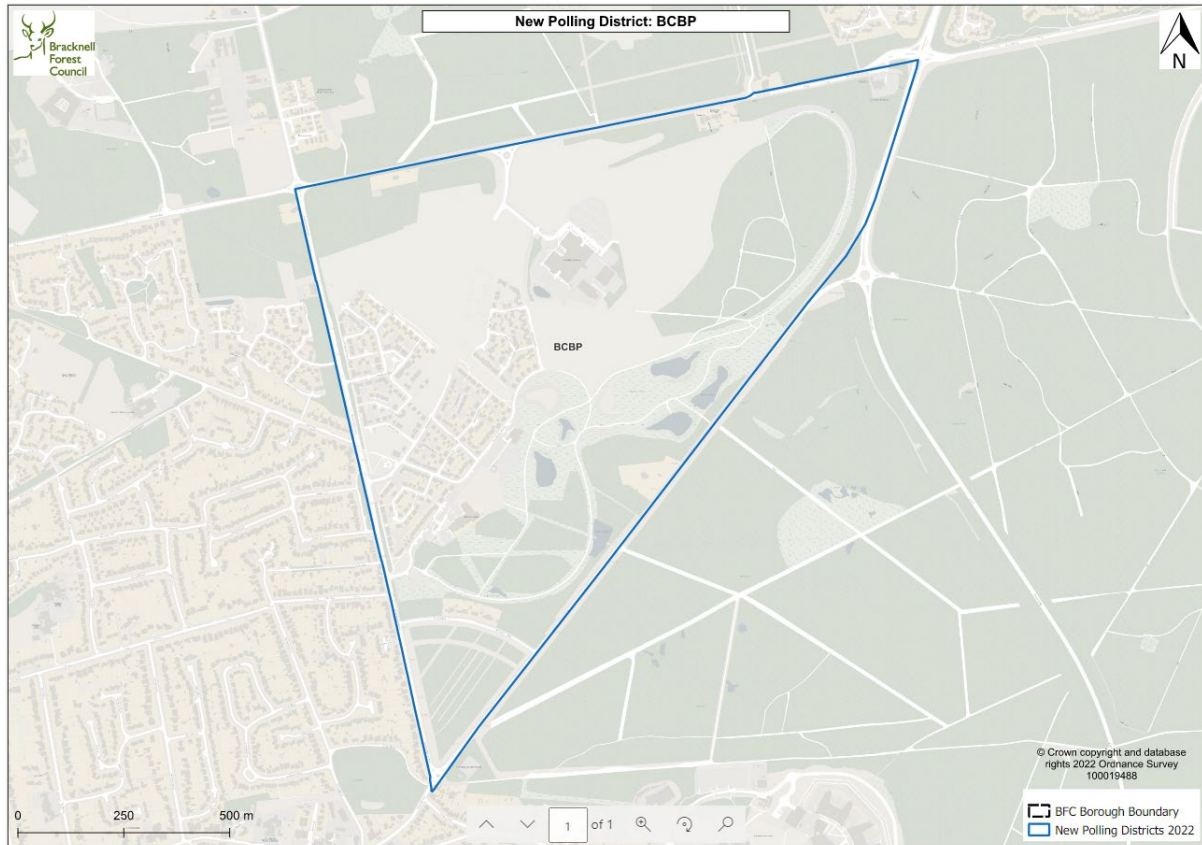


Summary of Polling Districts

Polling District	Code	Parish Ward	Borough Ward
Bucklers Park	BCBP	Crowthorne East	Crowthorne
Crowthorne East	BCCE	Crowthorne East	Crowthorne
Crowthorne West	BCCW	Crowthorne West	Crowthorne

Polling District: BCBP – Bucklers Park

Electorate	473
Parliamentary Constituency	Bracknell
Borough Ward	Crowthorne
Parish Ward	Crowthorne East
Polling Place	Crowthorne Parish Hall
Alternate Polling Place	The Morgan Centre



Summary

This is a new polling district established for residents in the new Bucklers Park development.

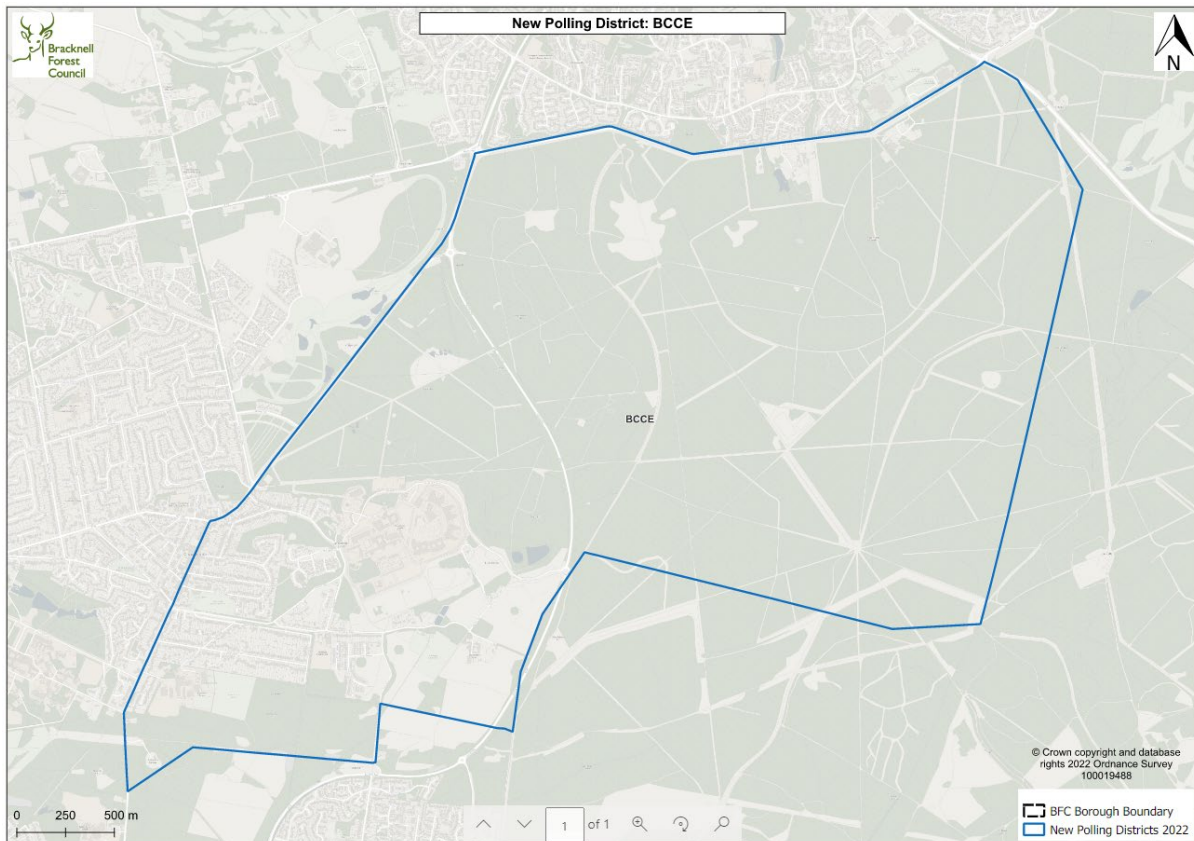
Currently the most appropriate location for these voters to attend is Crowthorne Parish Hall along with the rest of the parish.

The alternative venue selected, The Morgan Centre, has been used as a polling place before and while it is a suitable reserve, Crowthorne Parish Hall is more centrally located with better parking and access for residents in the area and provides the best overall experience for all users.

Bucklers Park Community Centre is not yet operational but will be considered as the polling place for these electors at the point at which it opens.

Polling District: BCCE – Crowthorne East

Electorate	2,176
Parliamentary Constituency	Bracknell
Borough Ward	Crowthorne
Parish Ward	Crowthorne East
Polling Place	Crowthorne Parish Hall
Alternate Polling Place	The Morgan Centre



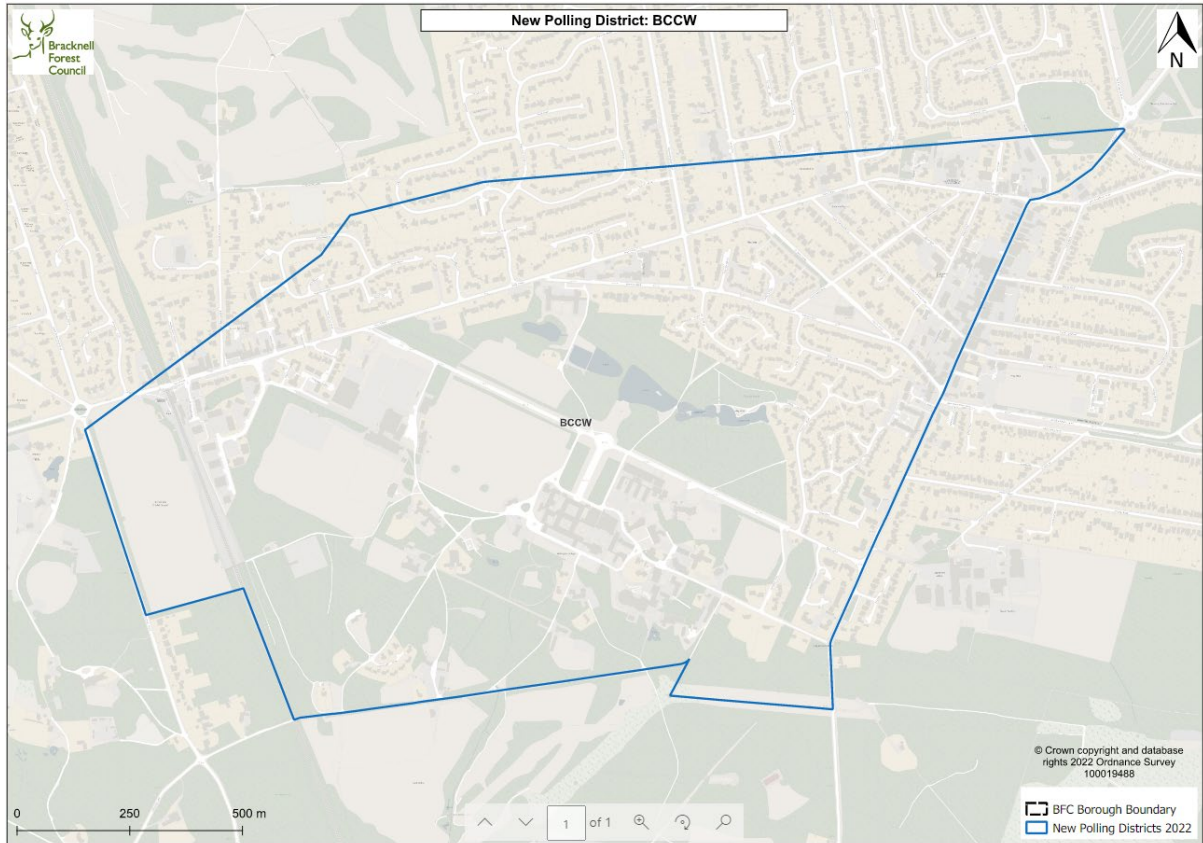
Summary

This is a new polling district established following the conclusion of recent boundary reviews. While the boundaries of the district are different to the arrangements previously in place, voters in the area will continue to attend Crowthorne Parish Hall to vote as they have always done.

The alternative venue selected, The Morgan Centre, has been used as a polling place before and while it is a suitable reserve, Crowthorne Parish Hall is more centrally located with better access for residents in the area and provides the best overall experience for all users.

Polling District: BCCW – Crowthorne West

Electorate	2,970
Parliamentary Constituency	Bracknell
Borough Ward	Crowthorne
Parish Ward	Crowthorne West
Polling Place	Crowthorne Parish Hall
Alternate Polling Place	The Morgan Centre



Summary

This is a new polling district established following the conclusion of recent boundary reviews. While the boundaries of the district are different to the arrangements previously in place voters in this area will continue to attend Crowthorne Parish Hall to vote as they have always done.

The alternative venue selected, The Morgan Centre, has been used as a polling place before and while it is a suitable reserve, Crowthorne Parish Hall is more centrally located with better access for residents in the area and provides the best overall experience for all users.

Sandhurst Town

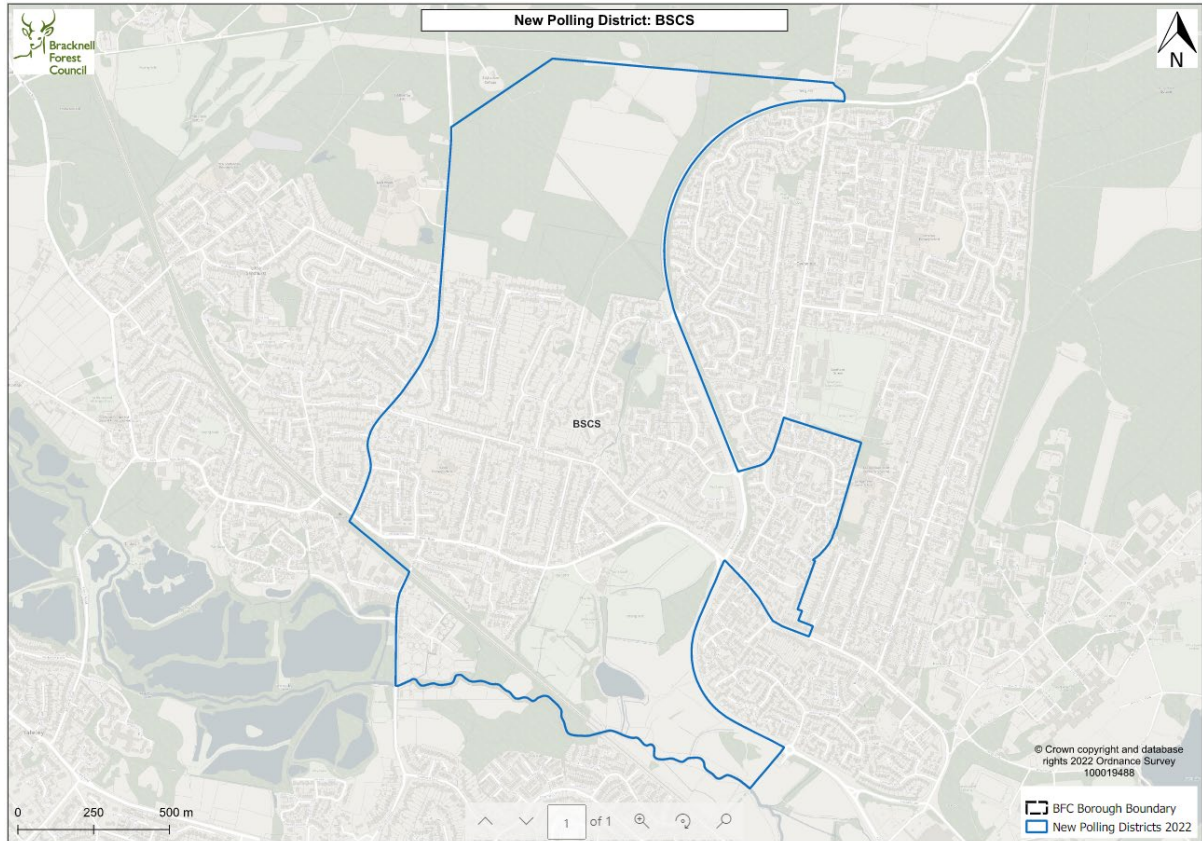


Summary of Polling Districts:

Polling District	Code	Parish Ward	Borough Ward
Central Sandhurst	BSCS	Central Sandhurst	Sandhurst
College Town	BSCT	College Town	Owlsmoor and College Town
Little Sandhurst	BSLS	Little Sandhurst	Sandhurst
Owlsmoor	BSOW	Owlsmoor	Owlsmoor and College Town

Polling District: BSCS – Central Sandhurst

Electorate	3,991
Parliamentary Constituency	Bracknell
Borough Ward	Sandhurst
Parish Ward	Central Sandhurst
Polling Place	Sandhurst Town Council Offices
Alternate Polling Place	Sandhurst Library



Summary

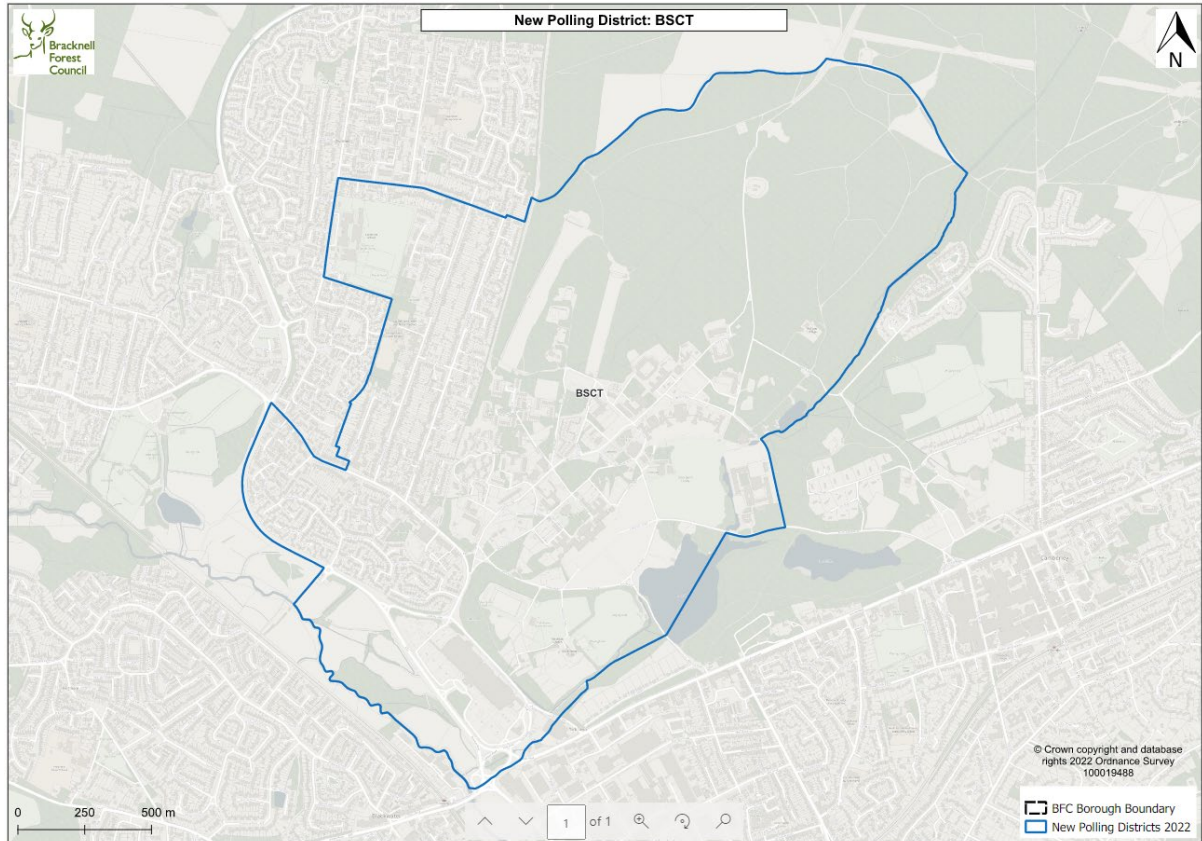
The scheme outlined above is a slight alteration from that currently in place. This is necessary due to changes implemented by recent boundary reviews. As such some voters contained in the previous Central Sandhurst polling district have moved into College Town and some voters from Owlsmoor have been transferred to Central Sandhurst having previously voted at Owlsmoor Community Centre and Sandhurst Secondary School respectively.

All remaining voters in this area will continue to attend Sandhurst Town Council offices as they have done previously.

The alternative venue selected, Sandhurst Library, has been used previously as a polling place and provides good facilities for both elections staff and voters. However, Sandhurst Town Council’s offices are more centrally located with better access for residents in the area and provides the best overall experience for all users.

Polling District: BSCT – College Town

Electorate	3,380
Parliamentary Constituency	Bracknell
Borough Ward	Owlsmoor and College Town
Parish Ward	College Town
Polling Place	Sandhurst Secondary School, Sports Hall
Alternate Polling Place	St Georges Church



Summary

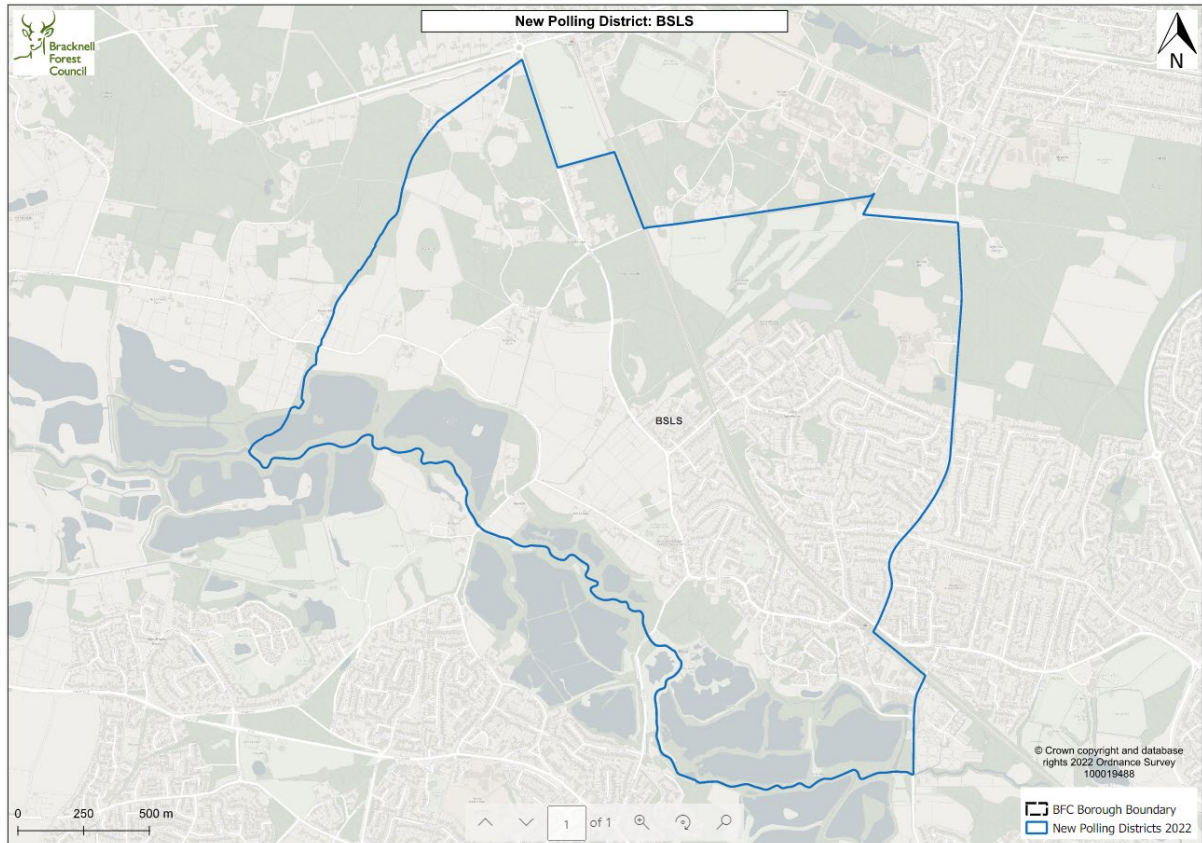
The scheme outlined above is an alteration from that currently in place. This is necessary due to changes implemented by recent boundary reviews. As such some voters contained in the previous College Town polling district have moved into Central Sandhurst polling district.

All remaining voters in this area will continue to attend Sandhurst Secondary School as they have done previously.

The alternative venue selected St George’s Church has been used as a polling place once before for electors in this area and while it falls outside of the polling district it is a suitable reserve. However, Sandhurst Secondary School is more centrally located with better access for residents in the area and provides the best overall experience for all users.

Polling District: BSLS – Little Sandhurst

Electorate	3,396
Parliamentary Constituency	Bracknell
Borough Ward	Sandhurst
Parish Ward	Little Sandhurst
Polling Place	Sandhurst & Yateley Methodist Church
Alternate Polling Place	Sandhurst Community Venue, Waterside Park



Summary

The scheme outlined above is largely unchanged from the polling arrangements previously in place in the area.

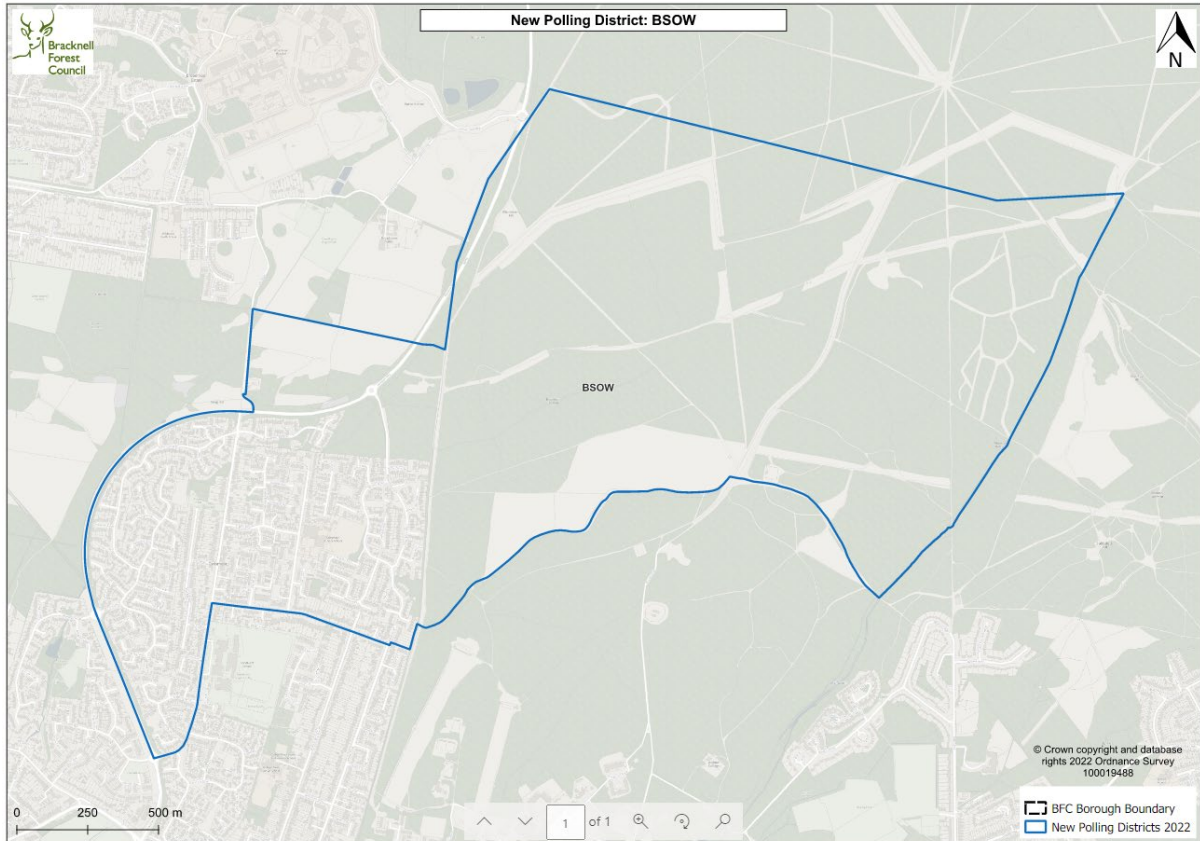
No electors will need to change polling location in the area with all voters still attending Sandhurst Methodist Church as they have done previously.

The alternative venue is a new community building in the polling district. It contains good amenities for both voters and polling station staff and adequate parking.

The church remains the primary venue as voters have a longstanding familiarity with this location and the facilities are equal to that of the alternative.

Polling District: BSOW - Owlsmoor

Electorate	4,049
Parliamentary Constituency	Bracknell
Borough Ward	Owlsmoor and College Town
Parish Ward	Owlsmoor
Polling Place	Owlsmoor Community Centre
Alternate Polling Place	St Georges Church, Owlsmoor



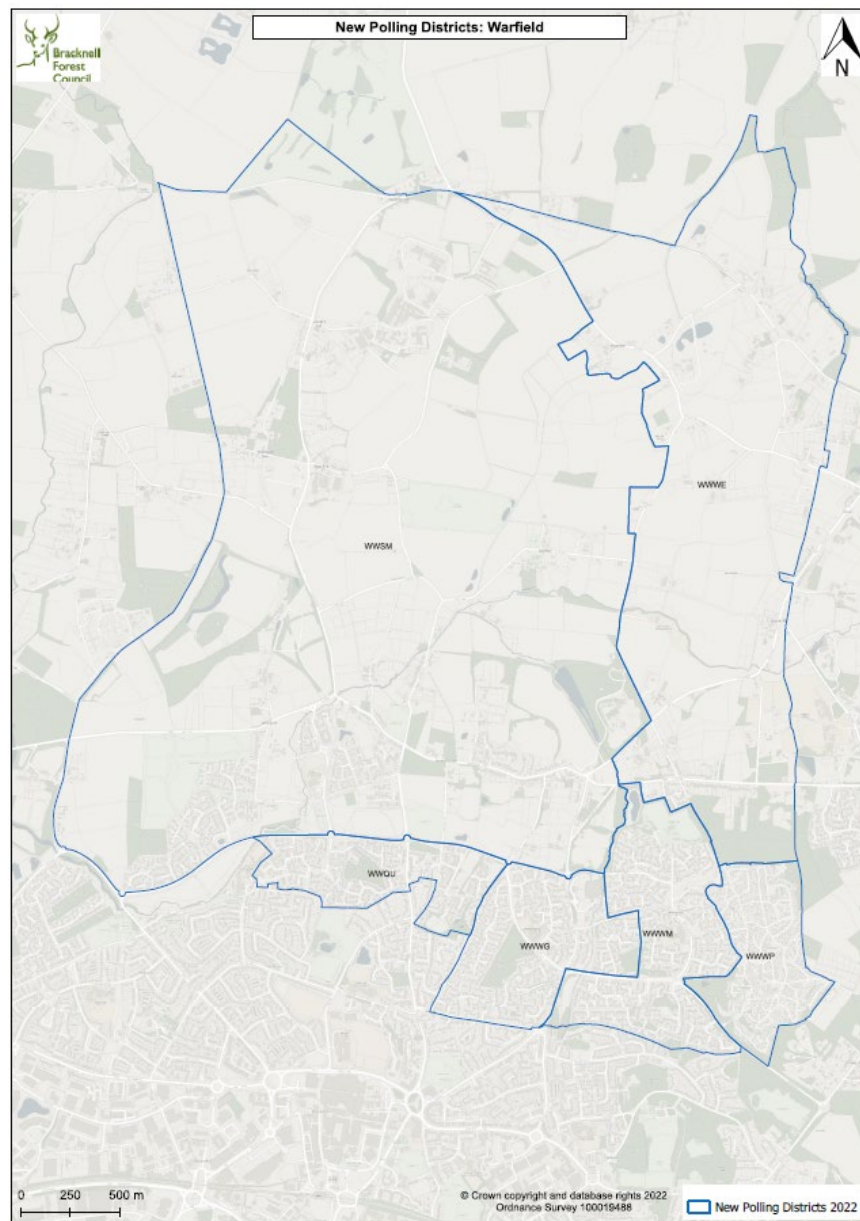
Summary

The scheme outlined above is a slight alteration from that currently in place. This is necessary due to changes implemented by recent boundary reviews. This polling district has been enlarged to take in some voters from the previous Central Sandhurst polling district.

All voters previously included in this area will continue to attend Owlsmoor Community Centre with those electors added experiencing a change to their polling location moving from the Sandhurst Town Council offices.

The alternative venue selected, St George’s Church, has been used as a polling place once before and while it is a suitable reserve, Owlsmoor Community Centre is more centrally located with better access for residents in the area and provides the best overall experience for all users.

Warfield Parish

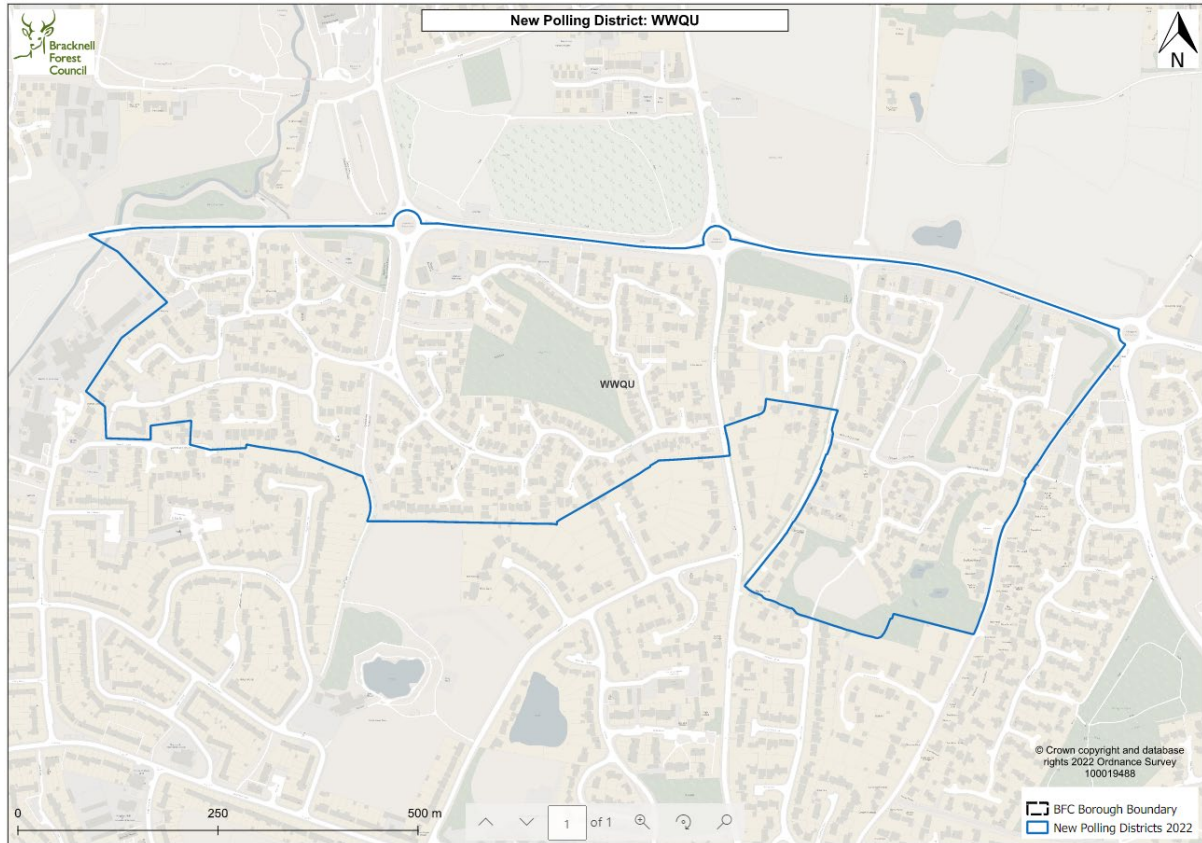


Summary of Polling Districts

Polling District	Code	Parish Ward	Borough Ward
Quelm	WWQU	Quelm	Binfield North and Warfield West
St Michaels	WWSM	St Michael	Binfield North and Warfield West
Warfield East	WWWE	Warfield East and Park	Winkfield and Warfield East
Whitegrove	WWWG	Whitegrove	Whitegrove
Westmorland	WWWM	Whitegrove	Whitegrove
Warfield Park	WWWP	Warfield East and Park	Whitegrove

Polling District: WWQU - Quelm

Electorate	1,565
Parliamentary Constituency	Windsor
Borough Ward	Binfield North and Warfield West
Parish Ward	Quelm
Polling Place	Whitegrove Community Centre
Alternate Polling Place	Brownlow Memorial Hall



Summary

The scheme outlined above is largely unchanged from the polling arrangements previously in place in the area, with the exception of the removal of the area now contained in the Garth North polling district as a result of recent boundary reviews.

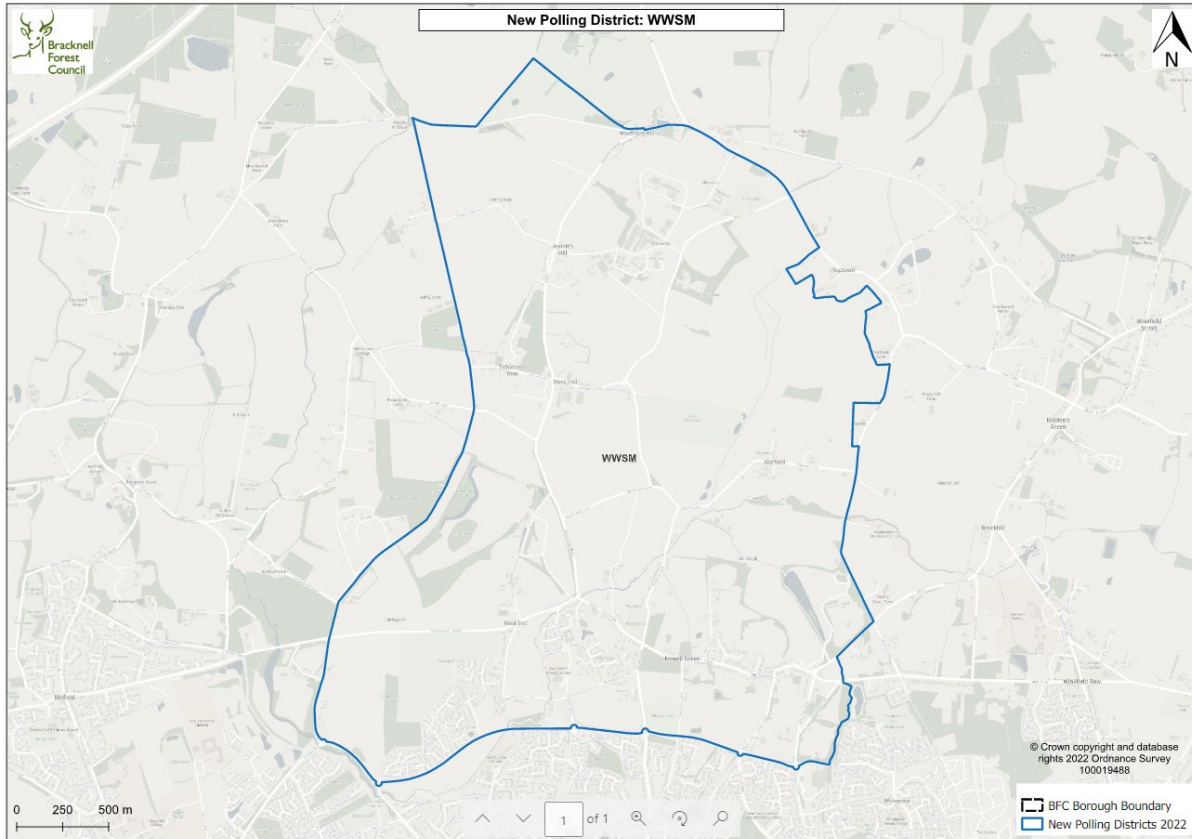
Those electors remaining in Quelm will have no change to their polling arrangements with all voters still attending Whitegrove Community Centre as they have done previously. Though this venue is outside of the polling district it remains the best and most convenient option for residents in the area.

The alternative venue selected, Brownlow Hall, is just outside of the polling district but, is already used as a polling location for the neighbouring, St Michaels polling district. It is easily accessible and has the capacity to absorb the additional voters from Quelm if necessary.

The community centre remains the primary venue as voters have a more established familiarity with that venue and the facilities are equal to that of the alternative.

Polling District: WWSM – St Michaels

Electorate	1,787
Parliamentary Constituency	Windsor
Borough Ward	Binfield North and Warfield West
Parish Ward	St Michaels
Polling Place	Brownlow Hall
Alternate Polling Place	Warfield Church



Summary

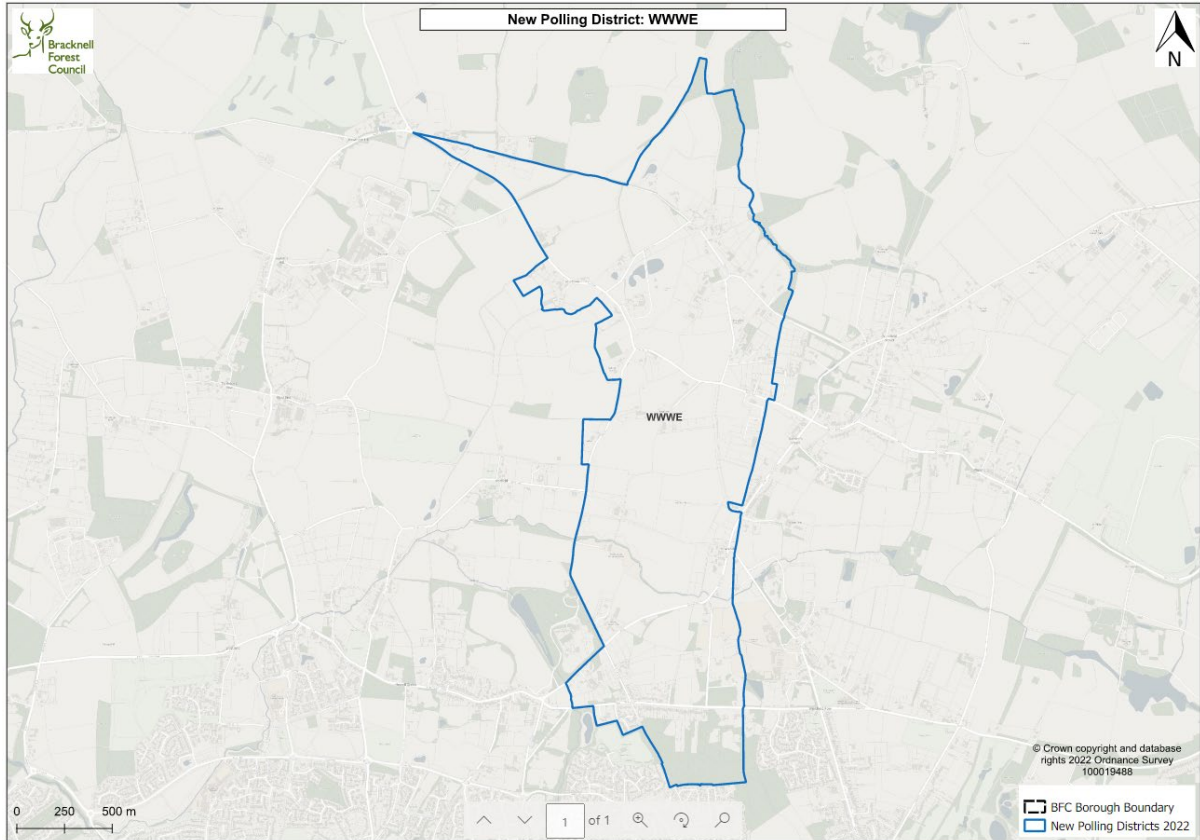
The scheme outlined above is largely unchanged from the polling arrangements previously in place in the area.

No electors will need to change polling location in the area with all voters still attending Brownlow Hall as they have done previously.

The alternative venue selected, Warfield Church, has been used as a polling place once before and while it is a suitable reserve, Brownlow Hall is more centrally located with better access for residents in the area and provides the best overall experience for all users.

Polling District: WWWE – Warfield East

Electorate	322
Parliamentary Constituency	Windsor
Borough Ward	Winkfield and Warfield East
Parish Ward	Warfield East and Park
Polling Place	Carnation Hall
Alternate Polling Place	Westmorland Park Pavilion



Summary

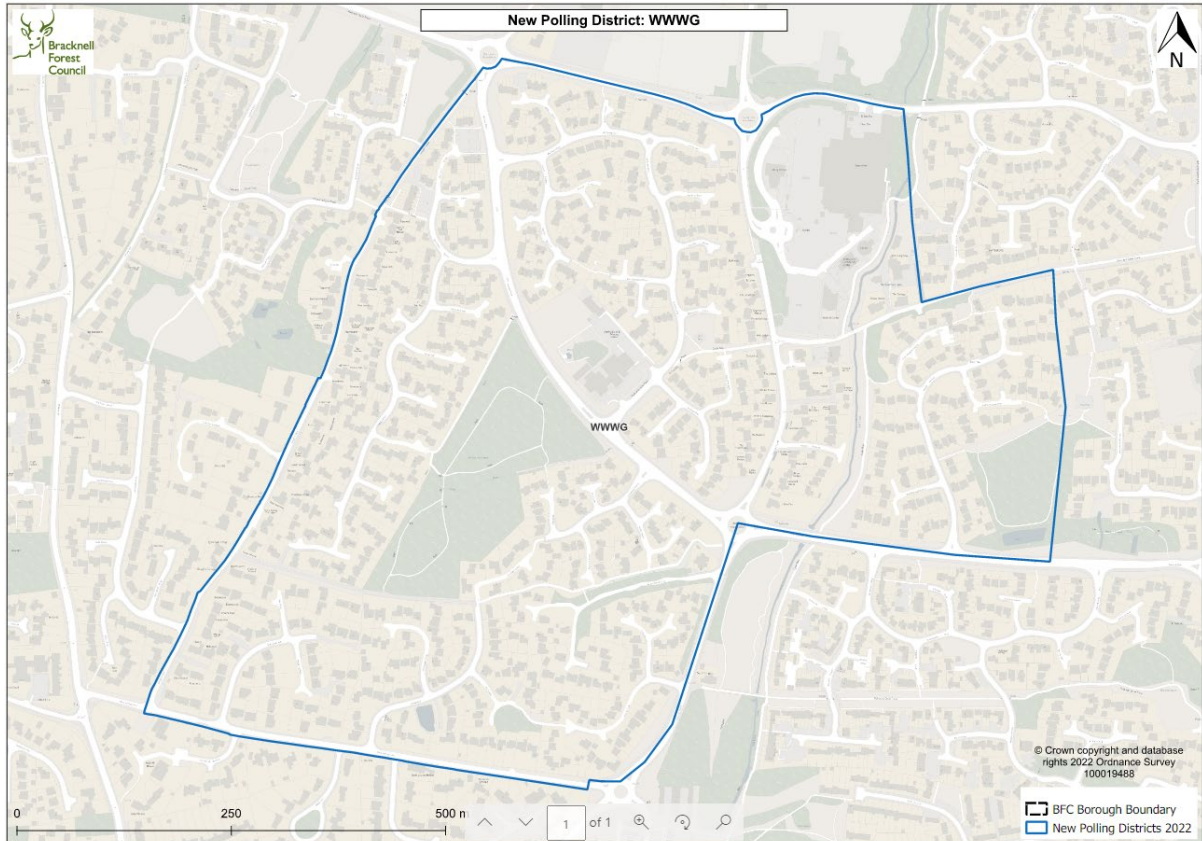
The scheme outlined above is largely unchanged from the polling arrangements previously in place in the area.

No electors will need to change polling location in the area with all voters still attending the Carnation Hall as they have done previously. Though this is outside of the polling district, there is no suitable venue located within that could host a polling place.

The alternative venue selected, Westmorland Park Pavilion, is just outside of the polling district and is already used as a polling location for the neighbouring, Westmorland polling district. It is easily accessible and has the capacity to absorb the additional voters from Warfield East if necessary. The Carnation Hall, though outside of the polling district, remains the primary venue as voters have a longstanding familiarity with this location.

Polling District: WWWG - Whitegrove

Electorate	1,938
Parliamentary Constituency	Windsor
Borough Ward	Whitegrove
Parish Ward	Whitegrove
Polling Place	Whitegrove Community Centre
Alternate Polling Place	Westmorland Pavilion



Summary

The scheme outlined above is unchanged from the polling arrangements previously in place in the area.

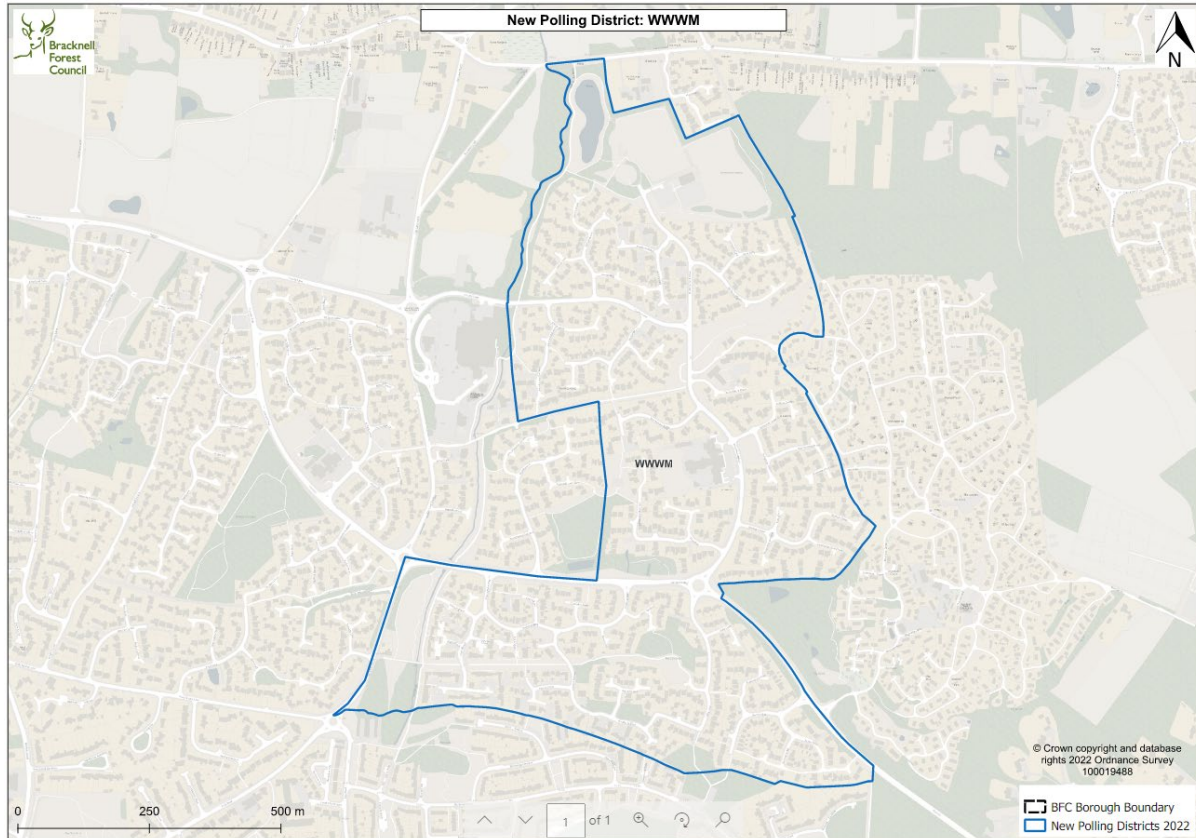
No electors will need to change polling location in the area with all voters still attending the Whitegrove Community Centre as they have done previously.

The alternative venue selected, Westmorland Park Pavilion, is just outside of the polling district and is already used as a polling location for the neighbouring, Westmorland polling district. It is easily accessible and has the capacity to absorb the additional voters if necessary.

The community centre remains the primary venue as voters have a longstanding familiarity with this location and the facilities are equal to that of the alternative.

Polling District: WWWM - Westmorland

Electorate	2,487
Parliamentary Constituency	Windsor
Borough Ward	Whitegrove
Parish Ward	Whitegrove
Polling Place	Westmorland Pavilion
Alternate Polling Place	Whitegrove Community Centre



Summary

The scheme outlined above is unchanged from the polling arrangements previously in place in the area.

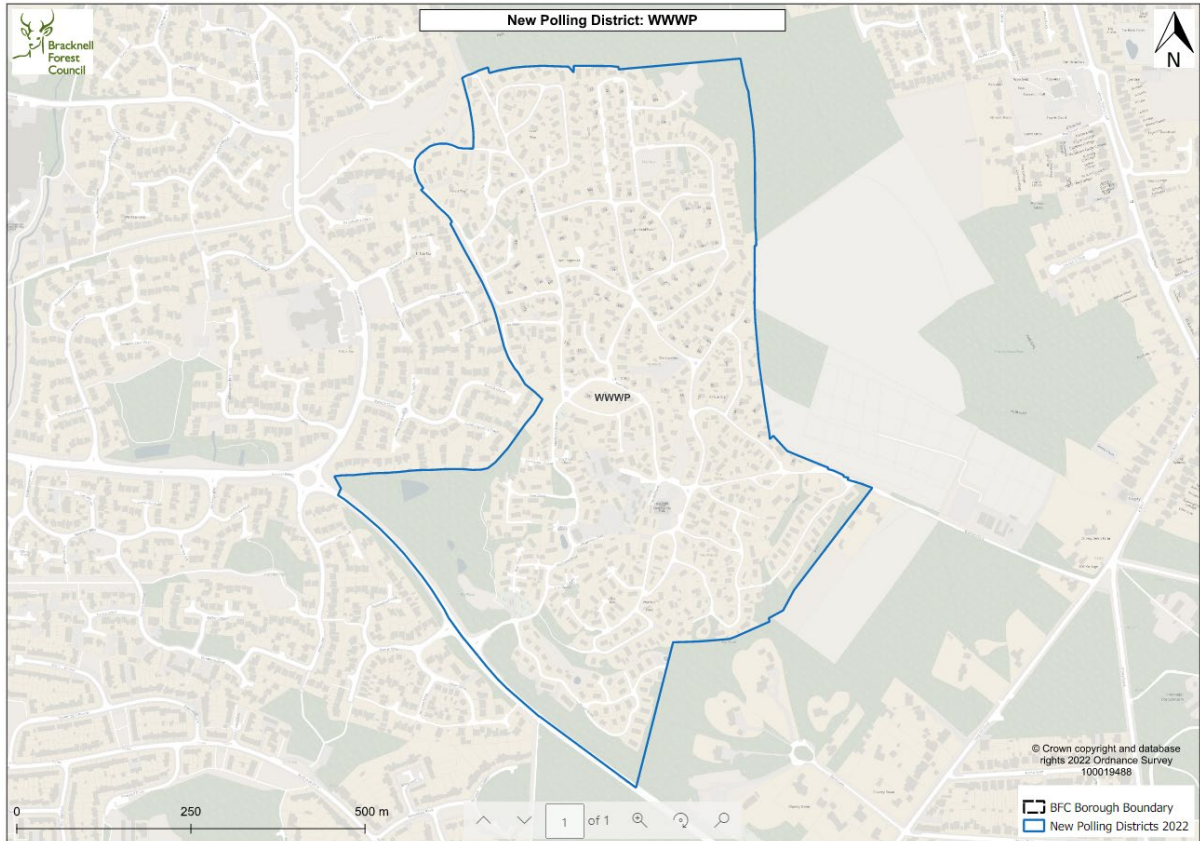
No electors will need to change polling location in the area with all voters still attending Westmorland Pavilion as they have done previously.

The alternative venue selected, Whitegrove Community Centre, is just outside of the polling district and is already used as a polling location for the neighbouring, Whitegrove polling district. It is easily accessible and has the capacity to absorb the additional electorate if necessary.

The pavilion remains the primary venue as voters have a longstanding familiarity with this location and the facilities are equal to that of the alternative.

Polling District: WWWP – Warfield Park

Electorate	797
Parliamentary Constituency	Windsor
Borough Ward	Whitegrove
Parish Ward	Warfield East and Park
Polling Place	Warfield Park Community Hall
Alternate Polling Place	Westmorland Park Pavilion



Summary

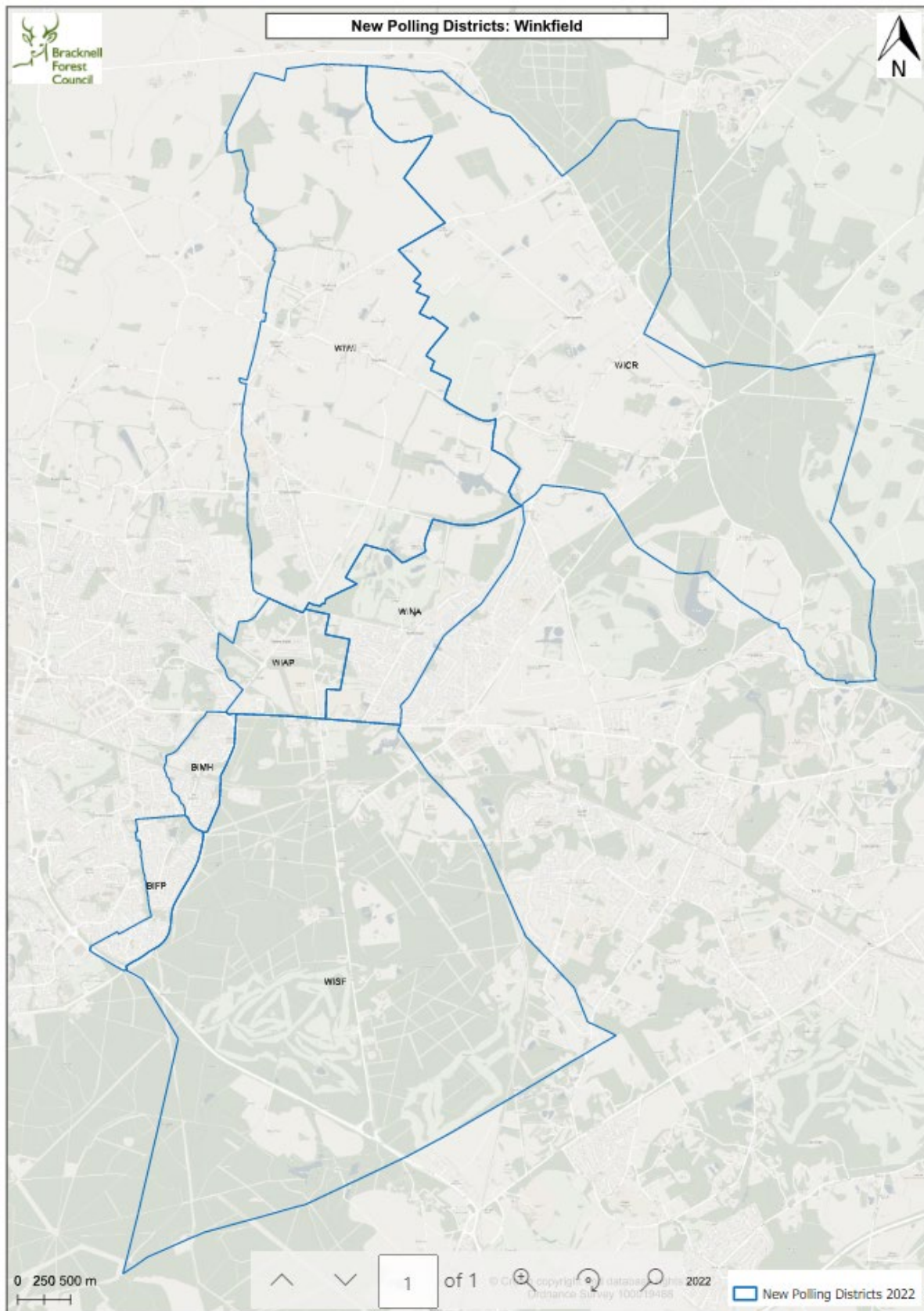
The scheme outlined above is largely unchanged from the polling arrangements previously in place in the area.

No electors will need to change polling location in the area with all voters still attending Warfield Park Community Hall as they have done previously.

The alternative venue selected, Westmorland Park Pavilion, is just outside of the polling district and is already used as a polling location for the neighbouring, Westmorland polling district. It is easily accessible and has the capacity to absorb the additional voters if necessary.

The community hall remains the primary venue as it is more centrally located and accessible for voters in the area.

Winkfield Parish

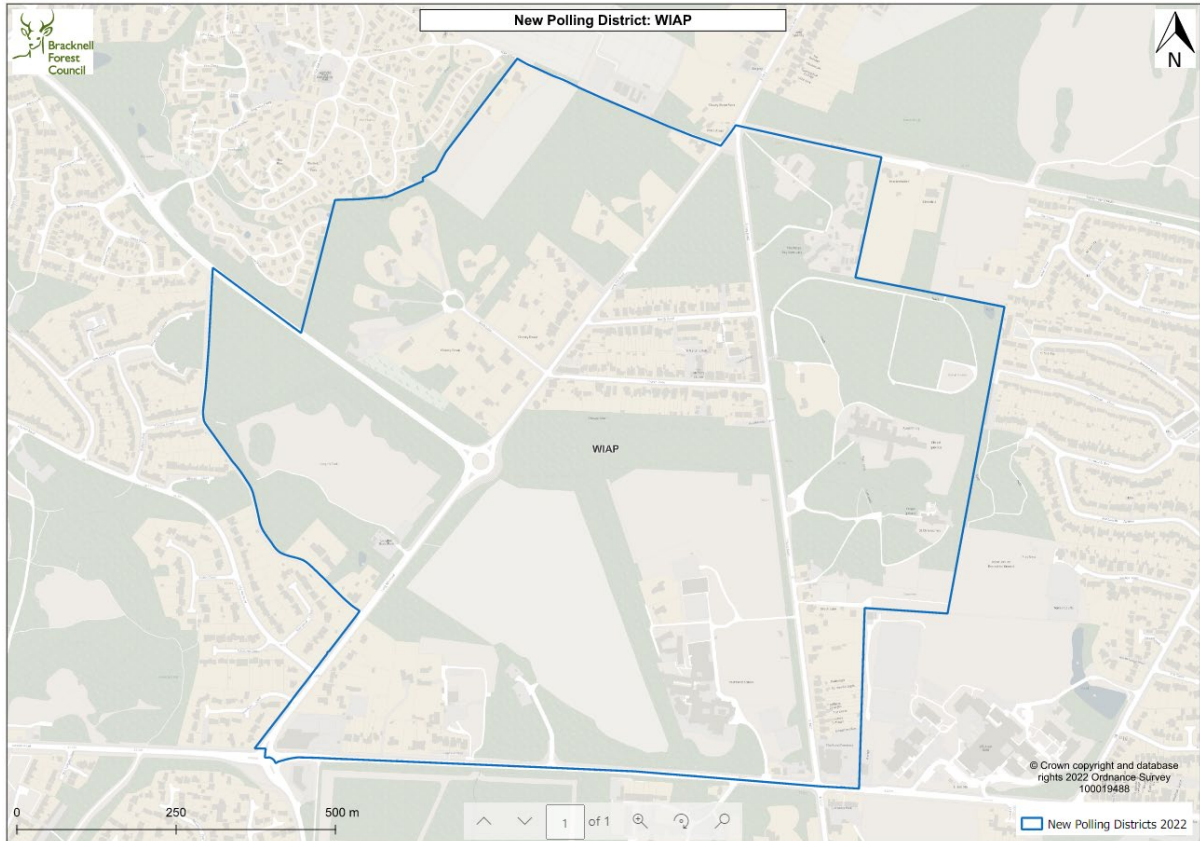


Annex A

Polling District	Code	Parish Ward	Borough Ward
Ascot Priory	WIAP	Ascot Priory	Winkfield and Warfield East
Cranbourne	WICR	Winkfield and Cranbourne	Winkfield and Warfield East
Forest Park	BIFP	Forest Park	Swinley Forest
Martins Heron	BIMH	Martins Heron and Warren with Swinley Forest	Swinley Forest
North Ascot	WINA	Ascot Priory	Winkfield and Warfield East
Swinley Forest	WISF	Martins Heron and Warren with Swinley Forest	Swinley Forest
Winkfield	WIWI	Winkfield and Cranbourne	Winkfield and Warfield East

Polling District: WIAP – Ascot Priory

Electorate	486
Parliamentary Constituency	Windsor
Borough Ward	Winkfield and Warfield East
Parish Ward	Ascot Priory
Polling Place	St Martin’s Church Hall, Chavey Down
Alternate Polling Place	North Ascot Community Centre



Summary

The scheme outlined above is an alteration to the one currently in place with electors south of the A329 now incorporated into the Swinley Forest polling district following recent boundary reviews.

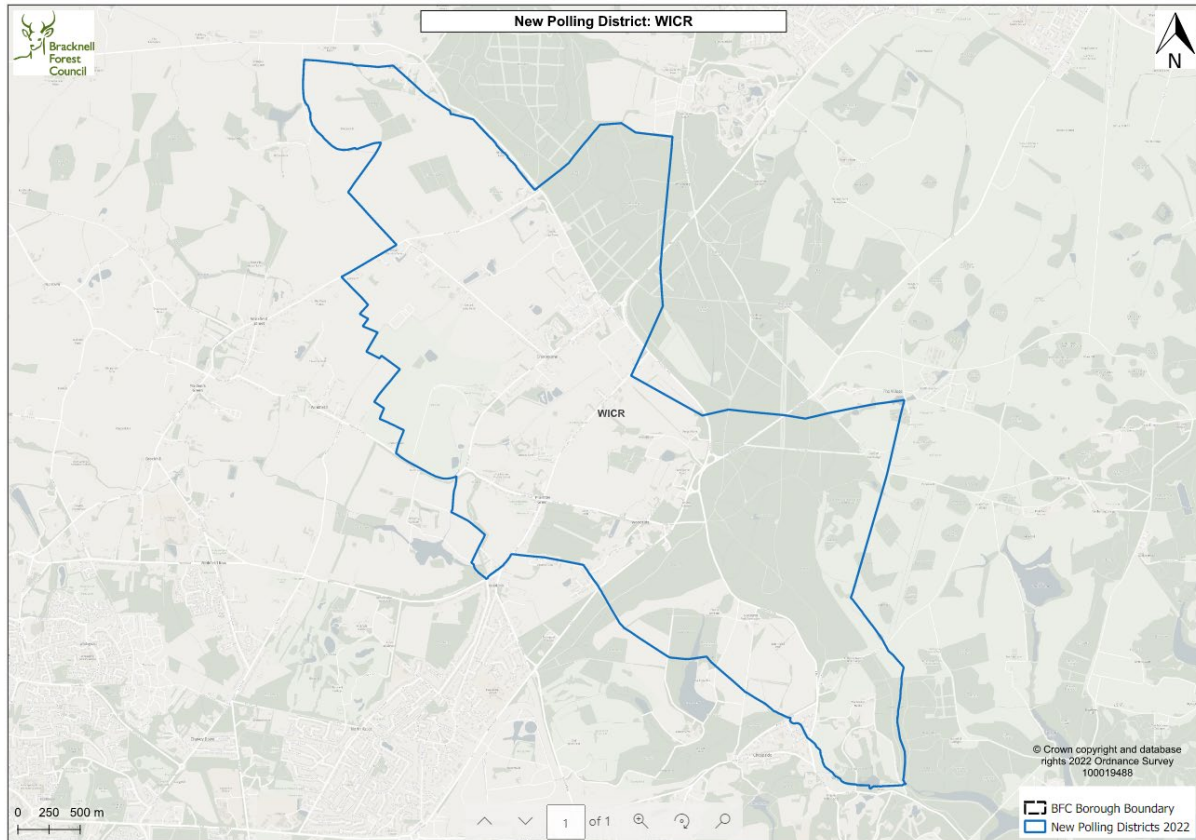
All electors remaining in the new Ascot Priory polling district will continue to vote at St Martins Church, Chavey Down as they have done previously.

The alternative venue suggested is an established polling place with good facilities for both staff and voters with sufficient capacity to absorb the additional electorate should it be necessary.

The church remains the primary venue as voters have a longstanding familiarity with this location and the facilities are equal to that of the alternative.

Polling District: WICR - Cranbourne

Electorate	1,200
Parliamentary Constituency	Windsor
Borough Ward	Winkfield and Warfield East
Parish Ward	Winkfield and Cranbourne
Polling Place	St Peters Church
Alternate Polling Place	North Ascot Community Centre



Summary

The scheme outlined above is unchanged from the polling arrangements previously in place in the area.

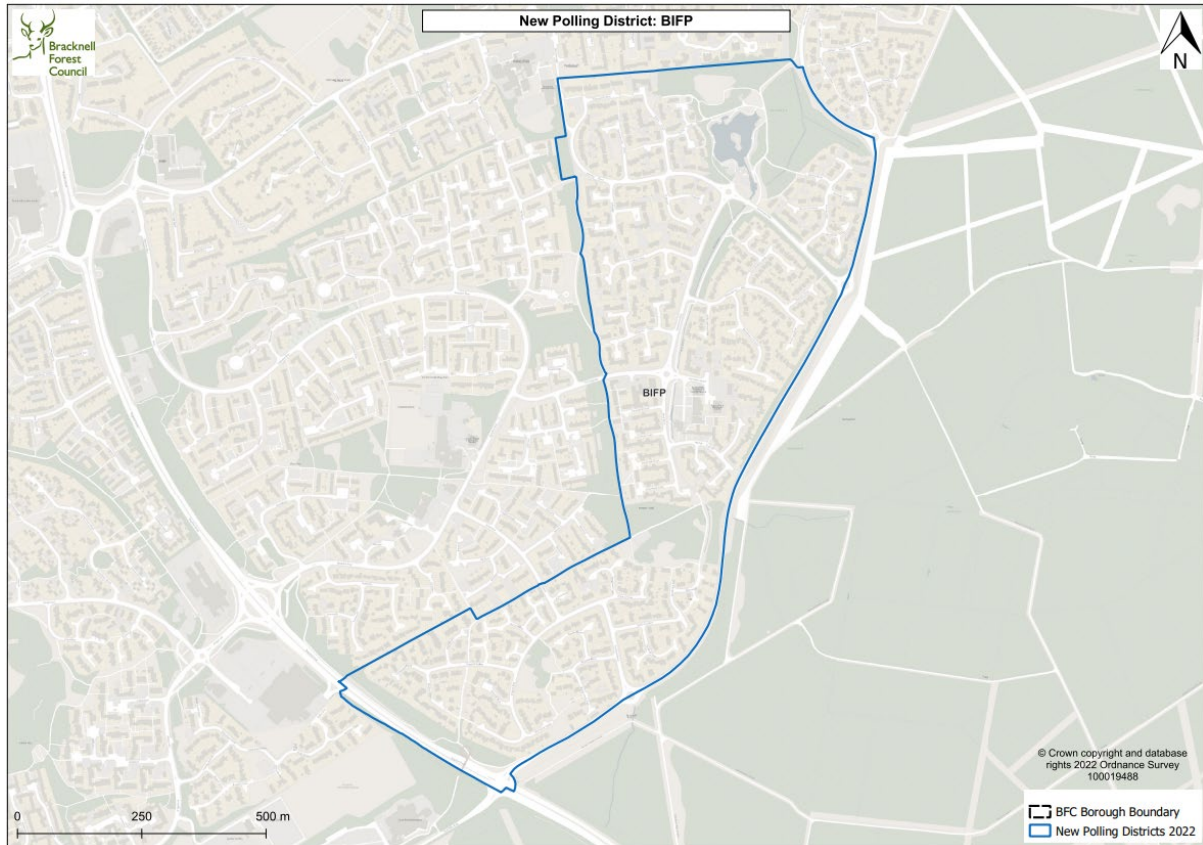
No electors will need to change polling location in the area with all voters still attending St Peters Church as they have done previously.

The alternative venue, North Ascot Community Centre, although outside of the polling district is the best option presently available following the closure of the Royal British Legion Hall and can be reached by car within 10-15 minutes for most voters in the area.

The church remains the primary venue as voters have a longstanding familiarity with this location and it is more easily accessible to residents in the area.

Polling District: BIFP – Forest Park

Electorate	2,832
Parliamentary Constituency	Bracknell
Borough Ward	Swinley Forest
Parish Ward	Forest Park
Polling Place	Forest Park Community Centre
Alternate Polling Place	Martins Heron and The Warren Community Centre



Summary

The scheme outlined above is unchanged from the polling arrangements previously in place in the area.

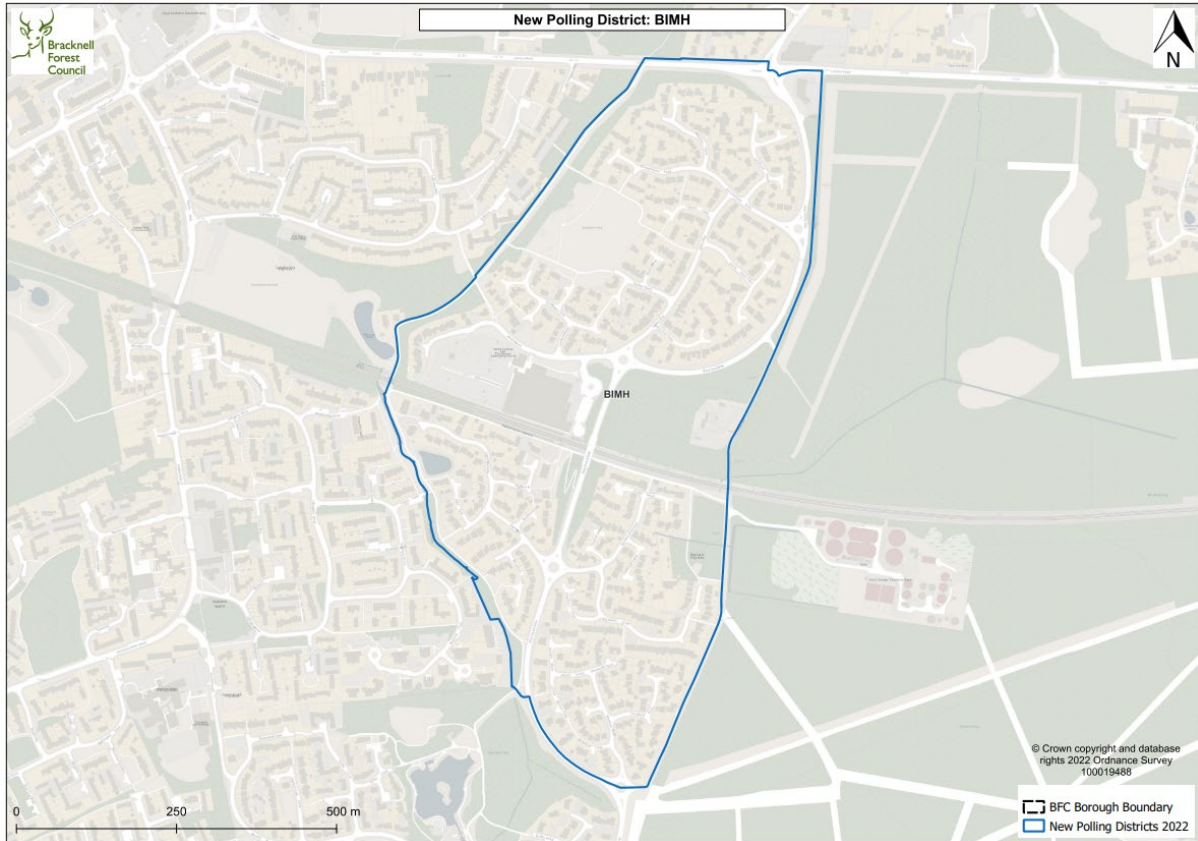
No electors will need to change polling location in the area with all voters still attending Forest Park Community Centre as they have done previously.

The alternative venue while, outside of the polling district, provides the most suitable alternative and is already used a polling station for residents in Martin Heron and The Warren and would be able to absorb the additional electors from Forest Park should the need arise.

The community centre remains the primary venue as voters have a longstanding familiarity with this location and it is contained within the polling district.

Polling District: BIMH – Martins Heron

Electorate	1,388
Parliamentary Constituency	Bracknell
Borough Ward	Swinley Forest
Parish Ward	Martins Heron and Warren with Swinley Forest
Polling Place	Martin’s Heron and The Warren Community Centre
Alternate Polling Place	Forest Park Community Centre



Summary

The scheme outlined above is unchanged from the polling arrangements previously in place in the area.

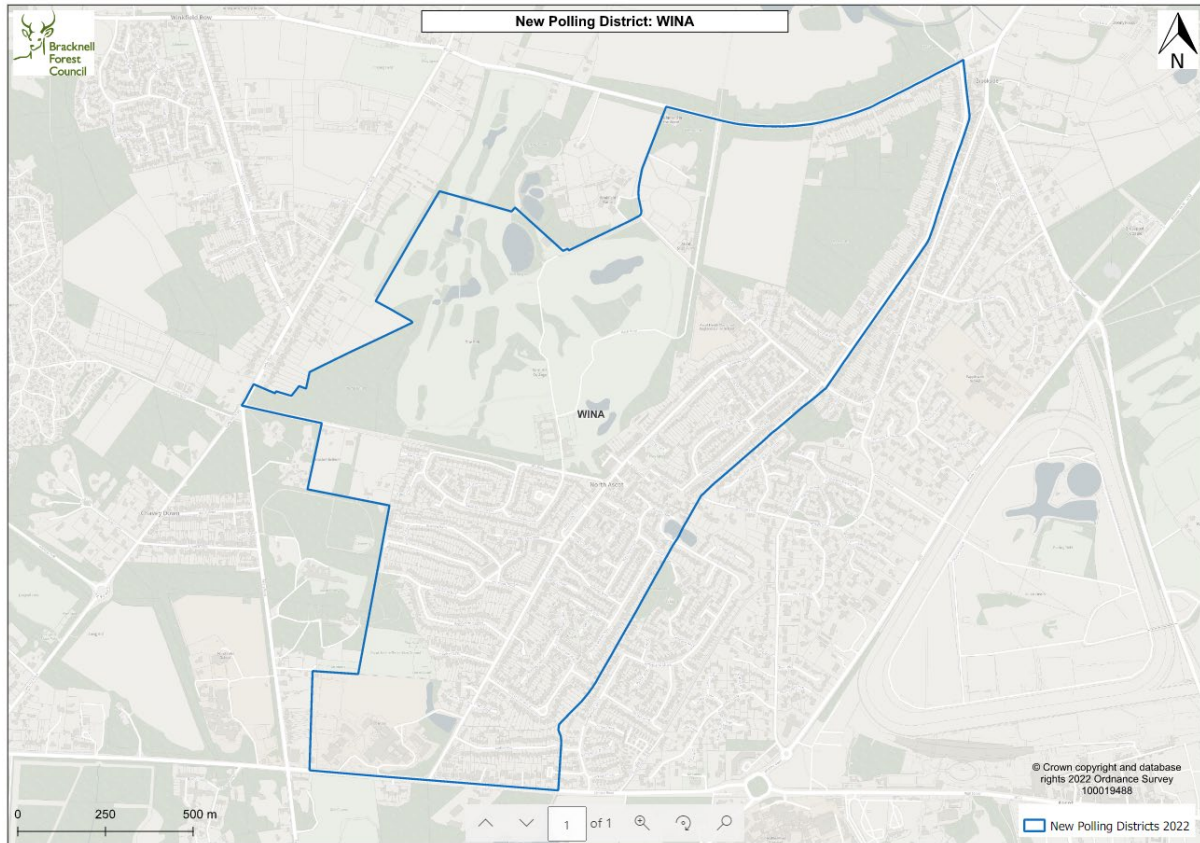
No electors will need to change polling location in the area with all voters still attending Martins Heron and The Warren Community Centre as they have done previously.

The alternative venue while, outside of the polling district, provides the most suitable alternative and is already used a polling station for residents in the neighbouring Forest Park polling district and would be able to absorb the additional electors from Martins Heron and The Warren should the need arise.

The community centre remains the primary venue as voters have a longstanding familiarity with this location and it is located within the polling district.

Polling District: WINA –North Ascot

Electorate	3,114
Parliamentary Constituency	Windsor
Borough Ward	Winkfield and Warfield East
Parish Ward	Ascot Priory
Polling Place	North Ascot Community Centre
Alternate Polling Place	St Martin's Church Hall, Chavey Down



Summary

The scheme outlined above is largely unchanged from the one currently in place with the exception of 25 electors south of the A329 now being incorporated into the Swinley Forest polling district following recent boundary reviews.

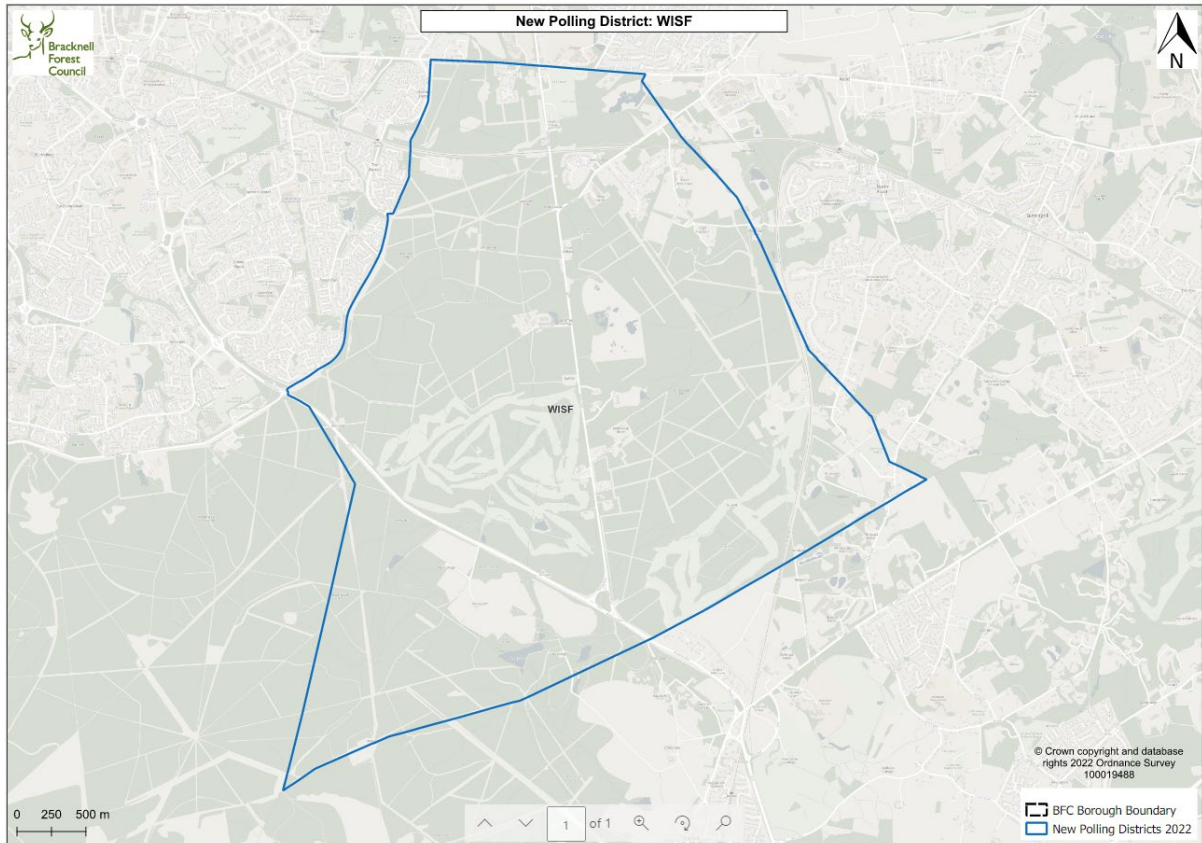
All electors remaining in the new North Ascot polling district will continue to vote at North Ascot Community Centre as they have done previously.

The alternative venue suggested is an established polling place with good facilities for both staff and voters with sufficient capacity to absorb the additional electorate should it be necessary.

The community centre remains the primary venue as voters have a longstanding familiarity with this location and it is located within the polling district.

Polling District: WISF – Swinley Forest

Electorate	480
Parliamentary Constituency	Windsor
Borough Ward	Swinley Forest
Parish Ward	Martins Heron and Warren with Swinley Forest
Polling Place	St Martin’s Church Hall, Chavey Down
Alternate Polling Place	Martins Heron and The Warren Community Centre



Summary

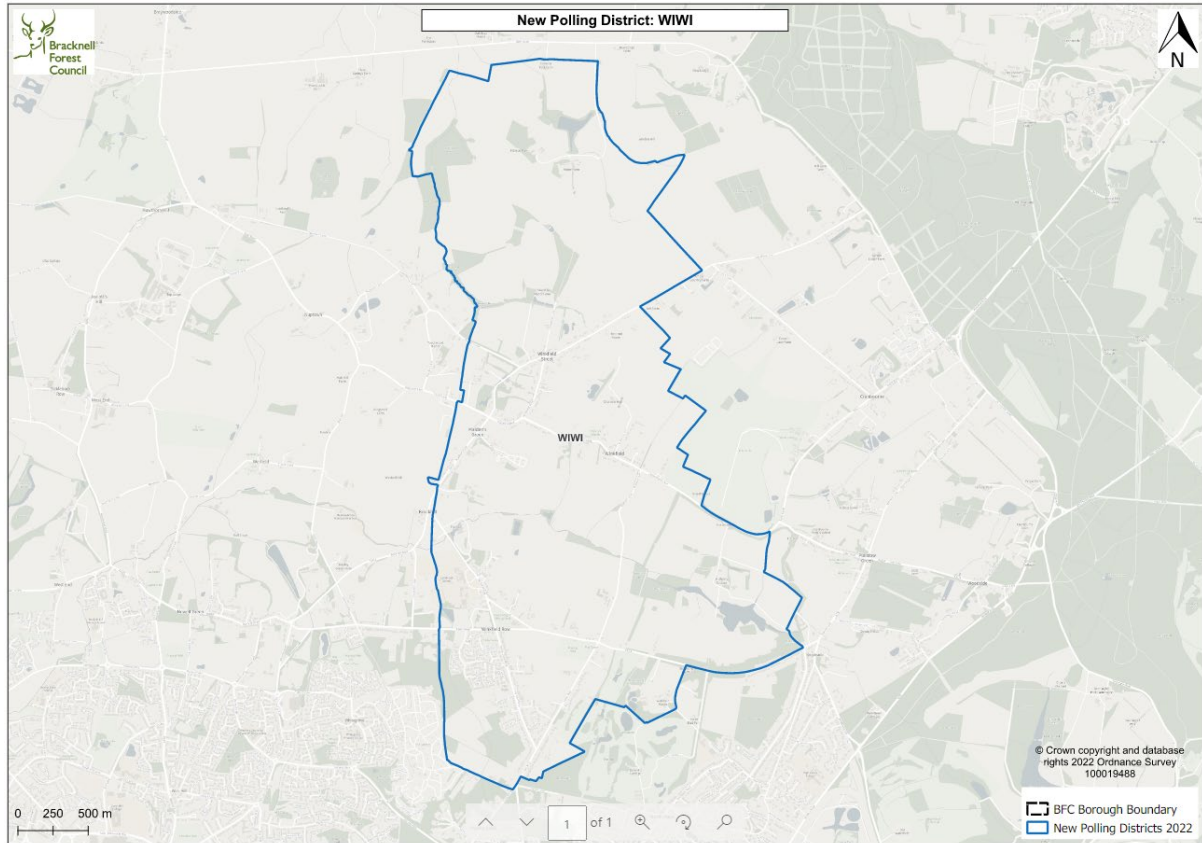
The scheme outlined above is an amendment the arrangements previously in place. These changes have been made as a result of a number of changes made by recent boundary reviews.

All voters remaining in the Swinley Forest polling district will continue to vote at St Martins Church, Chavey Down as they have done previously. Though this venue is outside of the polling district it remains the best option for electors in the area.

A lack of suitable alternatives in the polling district and comparatively small number of electors in the area means that the best alternative option would be to consolidate all Swinley Forest voters at Martins Heron and The Warren Community Centre.

Polling District: WIWI - Winkfield

Electorate	1,771
Parliamentary Constituency	Windsor
Borough Ward	Winkfield and Warfield East
Parish Ward	Winkfield and Cranbourne
Polling Place	The Carnation Hall
Alternate Polling Place	Warfield Church, Church Lane



Summary

The scheme outlined above is unchanged from the polling arrangements previously in place in the area with only the small addition of two properties from Warfield East following recent boundary reviews.

No electors will need to change polling location in the area with all voters still attending The Carnation Hall as they have done previously.

The alternative venue, while outside of the polling district, has been previously used as a polling place for electors in the neighbouring Warfield East area. It has good facilities for both staff and voters and would provide limited travel disruption for electors in this polling district should it need to be activated.

The Carnation Hall remains the primary venue as voters have a longstanding familiarity with this location and it is located within the polling district.