

DEPOSIT OF STATEMENT and MAP

SECTION 31(6) OF THE HIGHWAYS ACT 1980

To Bracknell Forest Borough Council

1. I am and have been since 1981 the owner within the meaning of the above section of Highways Act 1980 the owner of the land known as Chawridge Bank more particularly delineated on the map accompanying this statement and thereon edged red.
2. The aforementioned land lies in the parish(es) of Winkfield with Ordnance Survey grid reference SU 893 738 and is near Bracknell.
3. No ways over the land have been dedicated as highways.
4. The deposit shall comprise this statement and accompanying map.

Signed (landowner)



Name (of landowner) John Pulsinelli as trustee of the Berkshire, Buckinghamshire and Oxfordshire Wildlife Trust

Address The Lodge
1 Armstrong Road
Littlemore
Oxford
OX4 4XT

Date 26 October 2010

Signed (witness)



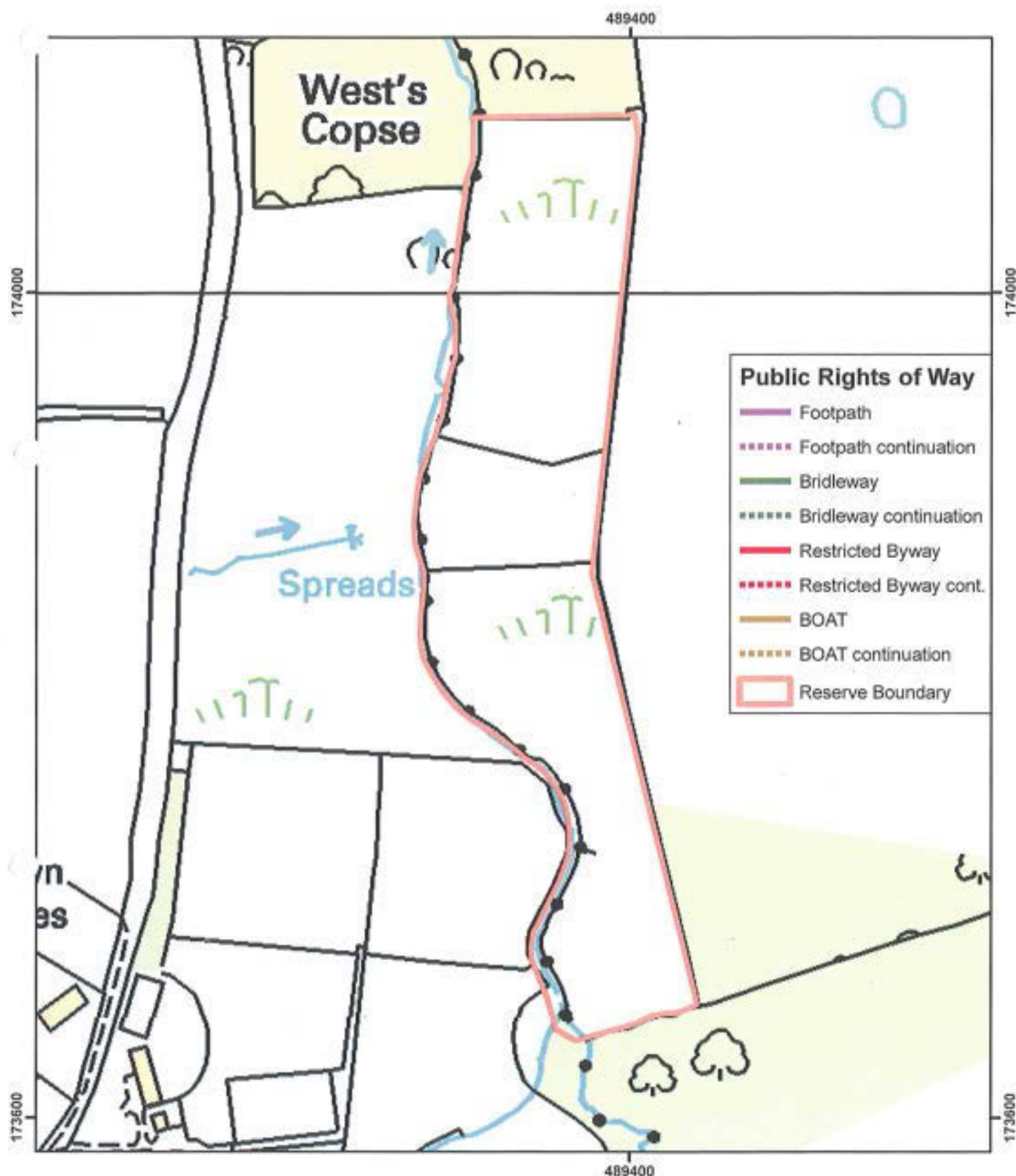
Name (of witness) Deborah Lewis

Address The Lodge, 1 Armstrong Road
Littlemore, Oxford, OX4 4XT

Occupation Reserves Ecology Manager

Chawridge Bank Public Rights of Way


Berkshire
Buckinghamshire
Oxfordshire



This map is reproduced from the OS map by BBOWT with the permission of Ordnance Survey on behalf of The Controller of Her Majesty's Stationery Office, © Crown copyright. All rights reserved. Unauthorised reproduction infringes Crown Copyright and may lead to prosecution or civil proceedings. Berkshire, Bucks & Oxon Wildlife Trust Licence Number: 100026443, (2004). MapSite Licence Number: 0100031673, (2007). APs ©Bluesky International and ©Infoterra 2006



Scale 1:2,500



Printed 20 August 2010

DEPOSIT OF STATEMENT and MAP

SECTION 31(6) OF THE HIGHWAYS ACT 1980

To Bracknell Forest Borough Council

1. I am and have been since 1985 (part) and 1997 (part) the owner within the meaning of the above section of Highways Act 1980 the owner of the land known as Wildmoor Heath more particularly delineated on the map accompanying this statement and thereon edged red.
2. The aforementioned land lies in the parish(es) of Crowthorne and Sandhurst with Ordnance Survey grid reference SU 843 628 and is near Crowthorne.
3. Ways coloured green on the said map are public bridleways.
4. Ways coloured purple on the said map are public footpaths.
5. No other ways over the land have been dedicated as highways.
6. The deposit shall comprise this statement and accompanying map.

Signed (landowner)



Name (of landowner) John Pulsinelli as trustee of the Berkshire, Buckinghamshire and Oxfordshire Wildlife Trust

Address

The Lodge
1 Armstrong Road
Littlemore
Oxford
OX4 4XT

Date

26 October 2010

Signed (witness)



Name (of witness)

Deborah Lewis

Address

The Lodge, 1 Armstrong Road
Littlemore, Oxford, OX4 4XT

Occupation

Reserves Ecology Manager

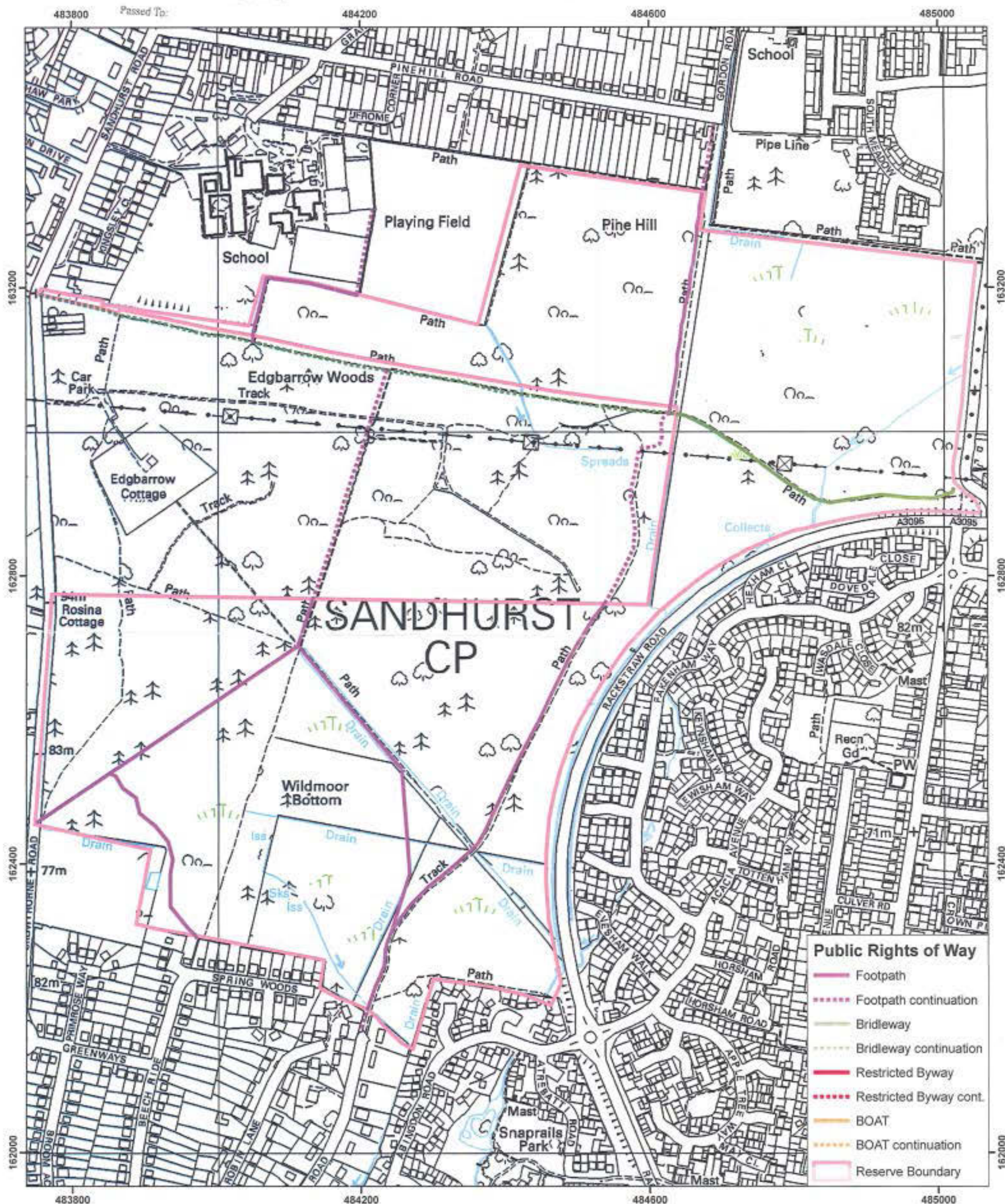
08 NOV 2010

Wildmoor Heath Public Rights of Way

Berkshire
Buckinghamshire
Oxfordshire



BRACKNELL FOREST COUNCIL



'This map is reproduced from the OS map by BBOWT with the permission of Ordnance Survey on behalf of The Controller of Her Majesty's Stationery Office, © Crown copyright. All rights reserved. Unauthorised reproduction infringes Crown Copyright and may lead to prosecution or civil proceedings. Berks, Bucks & Oxon Wildlife Trust Licence Number: 100026443, (2004). eMapSite Licence Number: 0100031673, (2007). APs ©Bluesky International and ©Infoterra 2006