

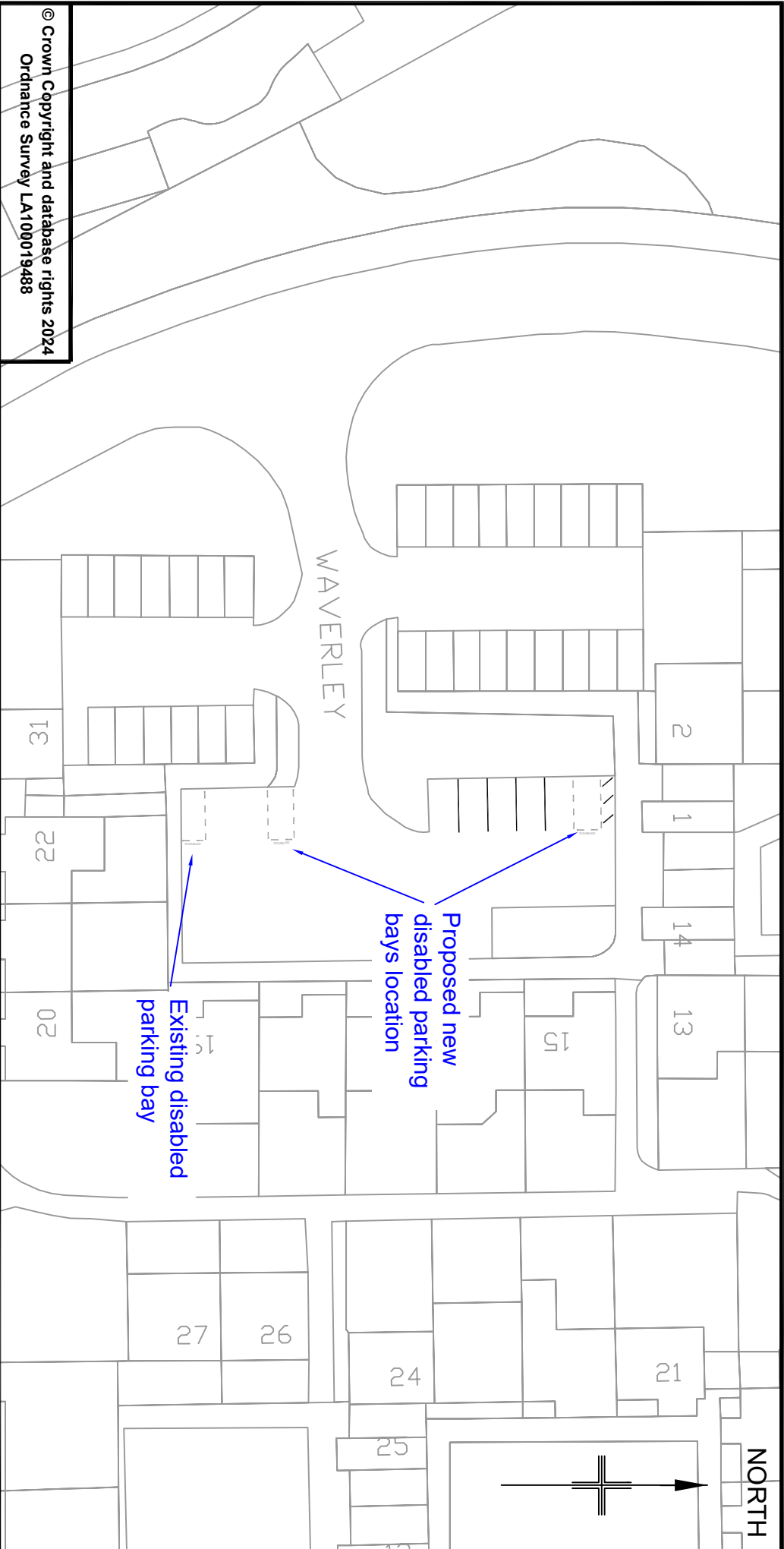
© Crown Copyright and database rights 2026
 Ordnance Survey LA100019488

Notes:
 1. Do not scale from drawing.



PLACE DIRECTORATE
 Highway Engineering Group

Project title Disabled Parking Bay 2026		
Drawing title Viking - Disabled bay proposal		
Prepared by LAC	Checked by AMT	
Scale 1:500 @ A4	Date March 2026	
Project No.	Drawing Number 5452/001	Amend Letter A



© Crown Copyright and database rights 2024
Ordnance Survey LA100019488



PLACE DIRECTORATE
Highway Engineering Group

Notes:

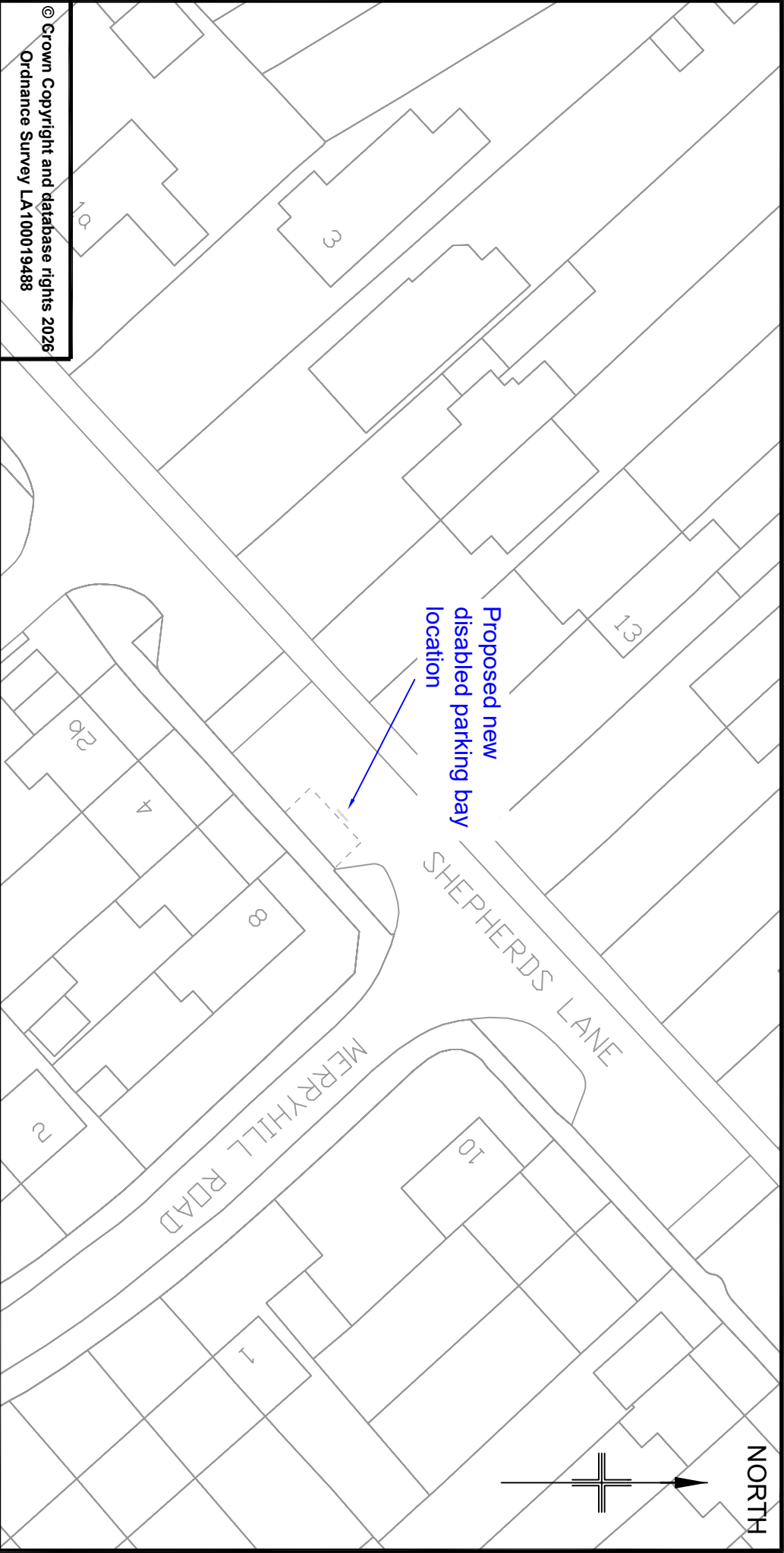
1. Do not scale from drawing.

Project title		Disabled Parking Bay 2026	
Drawing title			
Waverley - Disabled bays proposal			
Prepared by	LAC	Checked by	AMT
Scale	1:500 @ A4	Date	March 2026
Project No.	Drawing Number	Amend Letter	
	5452/002	A	


NORTH



Proposed new disabled parking bay location



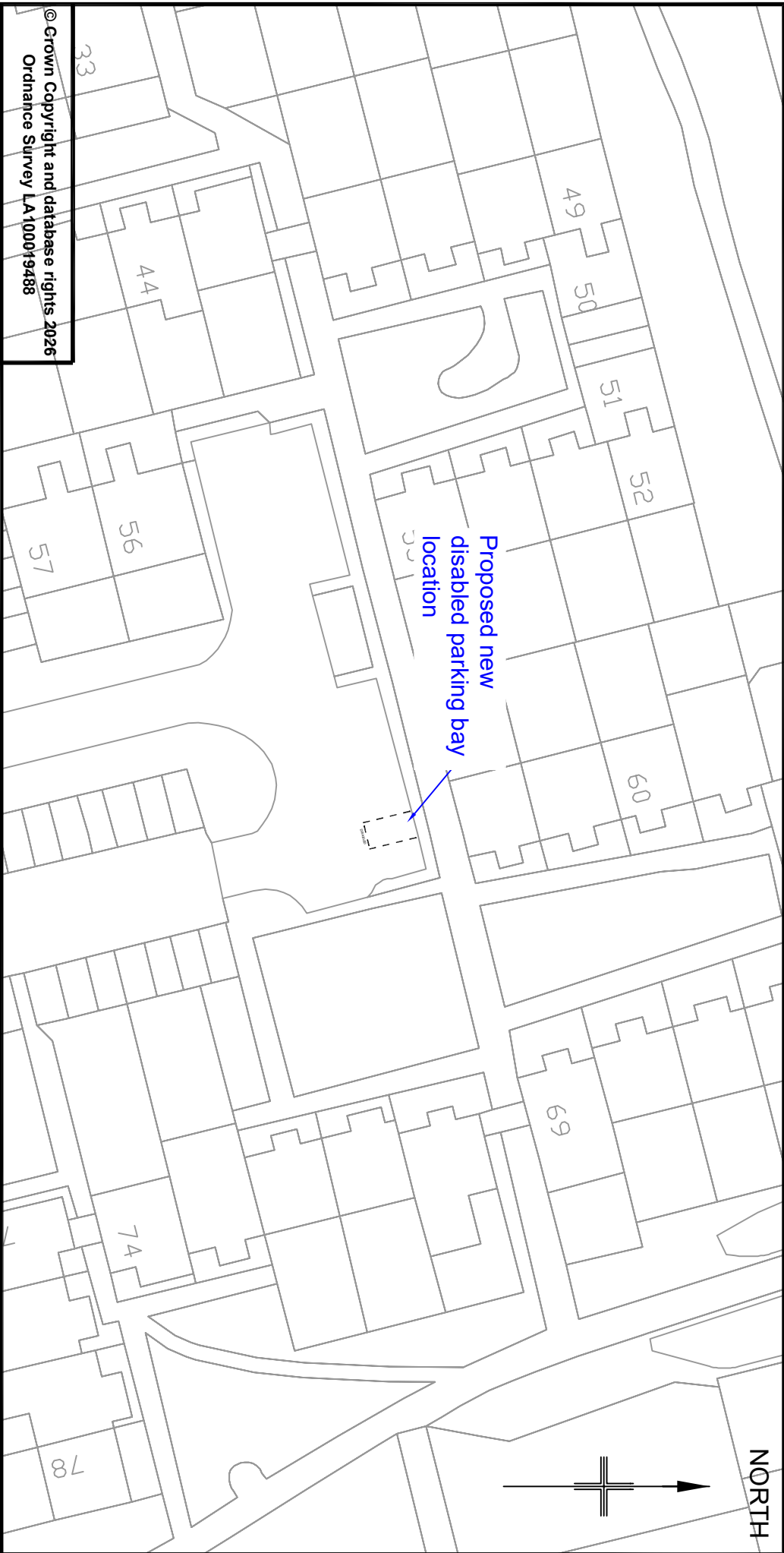
© Crown Copyright and database rights 2026
Ordnance Survey LA100019488



PLACE DIRECTORATE
Highway Engineering Group

- Notes:
1. Do not scale from drawing.

Project title		
Disabled Parking Bay 2026		
Drawing title		
Shepherds Lane - Disabled bay proposal		
Prepared by	LAC	Checked by
		AMT
Scale	1:500 @ A4	Date
		March 2026
Project No.	Drawing Number	Amend Letter
	5452/003	



© Crown Copyright and database rights 2026
 Ordnance Survey LA100019488

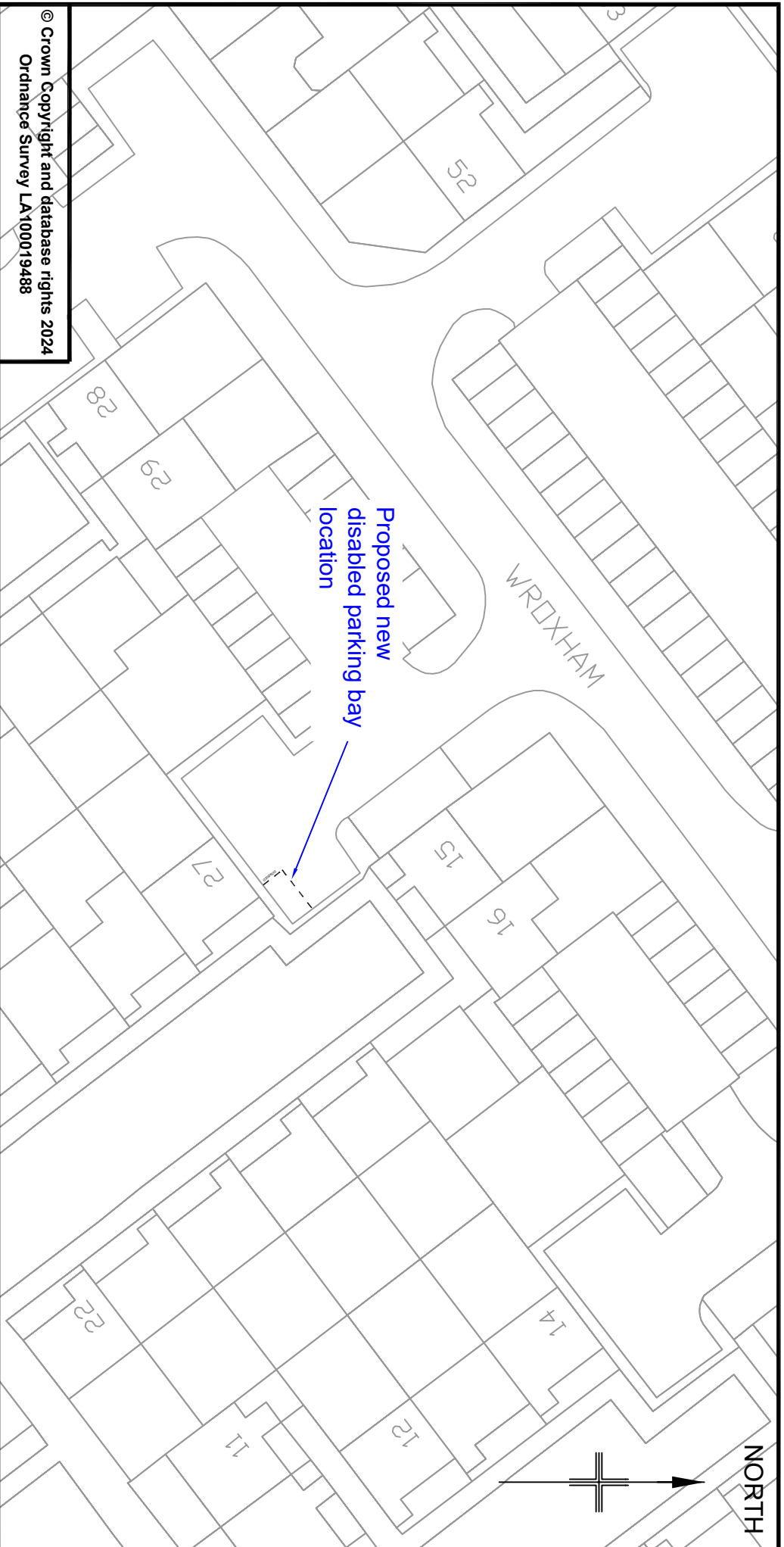


PLACE DIRECTORATE
 Highway Engineering Group

Notes:

1. Do not scale from drawing.

Project title		
Disabled Parking Bay 2026		
Drawing title		
Underwood - Disabled bay proposal		
Prepared by	LAC	Checked by
Scale	1:500 @ A4	Date
Project No.	Drawing Number	Amend Letter
	5452/004	
		AMT
		March 2026



© Crown Copyright and database rights 2024
 Ordnance Survey LA100019488



PLACE DIRECTORATE
 Highway Engineering Group

Notes:

1. Do not scale from drawing.

Project title

Disabled Parking Bay 2026

Drawing title

Wroxham - Disabled bay proposal

Prepared by

LAC

Checked by

AMT

Scale

1:500 @ A4

Date

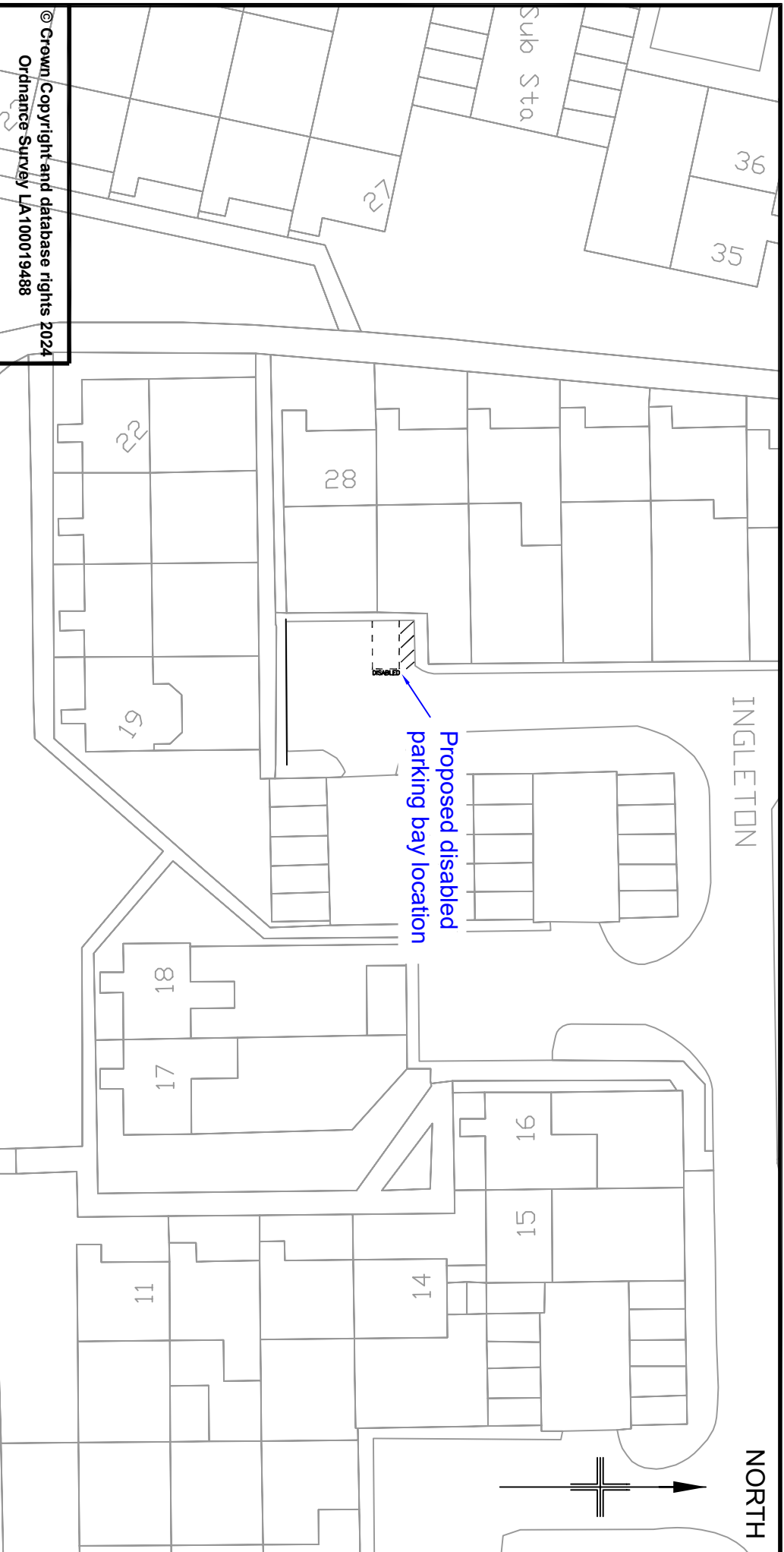
March 2026

Project No.


Drawing Number
5452/005

Amend Letter

A



© Crown Copyright and database rights 2024
 Ordnance Survey LA100019488



PLACE DIRECTORATE
 Highway Engineering Group

Notes:

1. Do not scale from drawing.

Project title

Disabled Parking Bay 2026

Drawing title

Ingleton - Disabled bay proposal

Prepared by

LAC

Checked by

AMT

Scale

1:500 @ A4

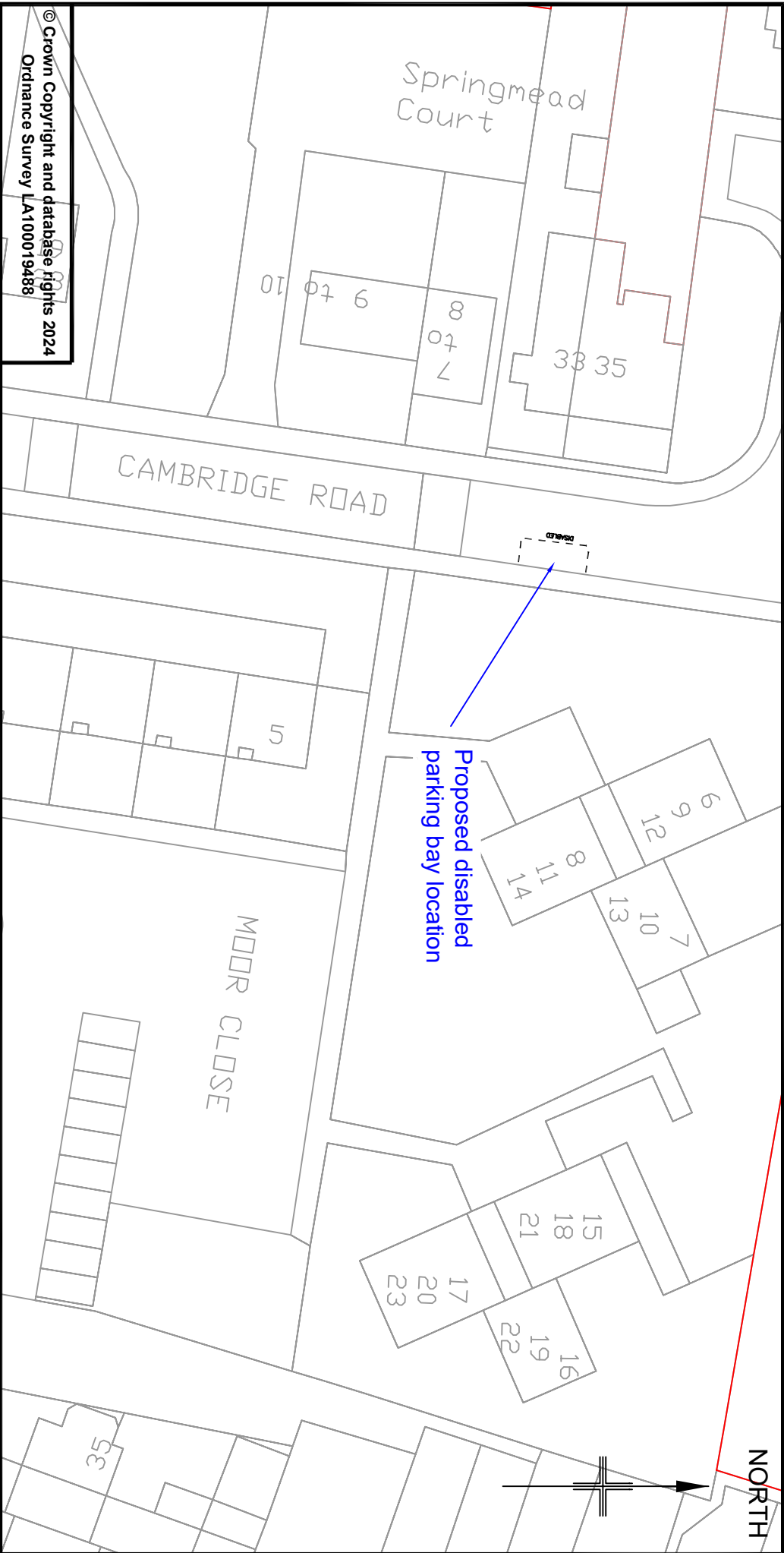
Date

March 2026


Project No.

Drawing Number
 5452/006

Amend Letter
 B



© Crown Copyright and database rights 2024
 Ordnance Survey LA100019488



PLACE DIRECTORATE
 Highway Engineering Group

Notes:

1. Do not scale from drawing.

Project title

Disabled Parking Bay 2026

Drawing title

Moor Close - Disabled bay proposal

Prepared by

LAC

Checked by

AMT

Scale

1:500 @ A4

Date

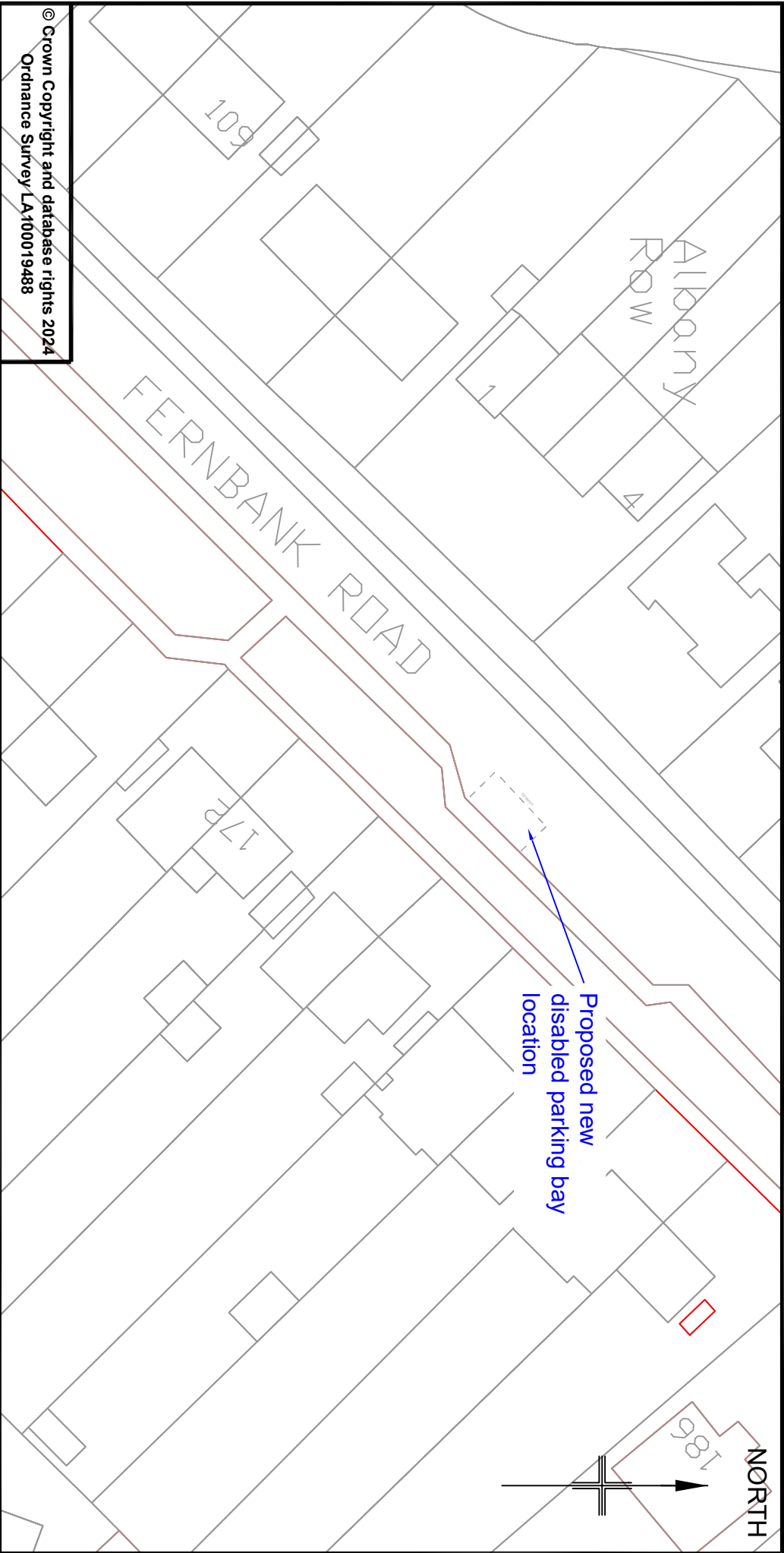
March 2026

Project No.


Drawing Number
5452/007

Amend Letter

A



© Crown Copyright and database rights 2024
 Ordnance Survey LA100019488



PLACE DIRECTORATE
 Highway Engineering Group

- Notes:
1. Do not scale from drawing.

Project title		
Disabled Parking Bay 2026		
Drawing title		
Fernbank Road - Disabled bay proposal		
Prepared by	LAC	Checked by
		AMT
Scale	1:500 @ A4	Date
		March 2026
Project No.	Drawing Number	Amend Letter
	5452/008	

**BRACKNELL FOREST BOROUGH COUNCIL
(CONTROL OF ON-STREET PARKING)
(No. 1) ORDER 2026 AMENDMENT ORDER NO.2 2026
(DISABLED PARKING BAYS)**



Bracknell Forest Borough Council (hereinafter referred to as “the Council”) in exercise of the powers conferred by Sections 1, 2, 4, 5, 32, 35,124 and Part IV of Schedule 9 of the Road Traffic Regulation Act 1984 (“the Act of 1984”), as amended and the Traffic Management Act 2004 (“the 2004 Act”) and of all other enabling powers and after consultation with the Chief Officer of Police in accordance with Part III of Schedule 9 to the Act of 1984, hereby makes the following Amendment Order:-

1. This Amendment Order shall come into operation on the XX XXXXX 2026 and may be cited as the Bracknell Forest Borough Council (Control of On-Street Parking) (No. 1) (Amendment No.2) Order 2026.
2. Without prejudice to the validity of anything done or to any liability incurred in respect of any act or omission before the coming into operation of this Amendment Order, Bracknell Forest Borough Council (Control of On-Street Parking) (No. 1) shall have effect as though the Parking Plans of that Order are amended by the introduction or substitution (as appropriate) of the following Map Tiles; copies of which are appended hereto

Map Tile Ref	Revision
GG10	2
HH09	2
II09	2
JJ10	2
L09	2
MM12	2
RR21	3
SS12	2
SS22	4

THE COMMON SEAL of BRACKNELL

FOREST BOROUGH COUNCIL was

hereunto affixed on the day of

the presence of :
















.....
BOROUGH SOLICITOR



MAP LEGEND

DATE:

Order Types

-  Clearway
-  Disabled Parking
-  Limited Waiting
-  Loading Bay
-  No Loading
-  No Loading At Any Time
-  No Stopping on Entrance Markings
-  No Waiting
-  No Waiting At Any Time
-  Other Bay
-  Pedestrian Zone (Static)
-  Permit Parking Area
-  Resident Permit Holders
-  Shared Use
-  Taxi Clearway

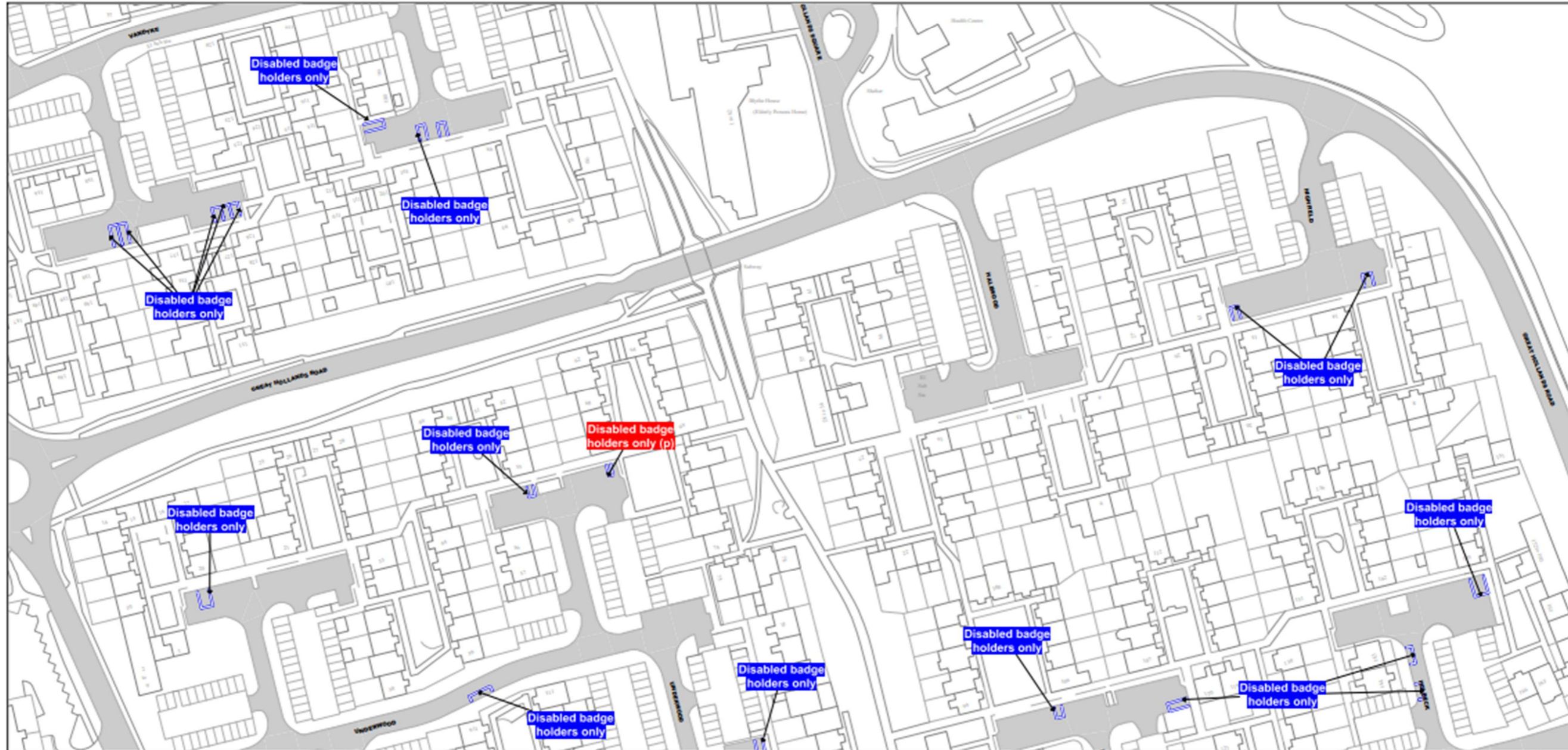
Non-Order Types

-  Bus Stop

BRACKNELL FOREST BOROUGH COUNCIL (CONTROL OF ON-STREET PARKING) (NO 1) ORDER 2026 AMENDMENT ORDER NO2 2026 (DISABLED PARKING SPACES)



Tile Ref: GG 10

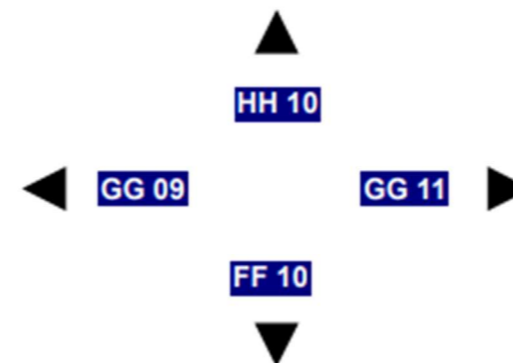


SCALE -1 : 1250 at A3 size

NOTE: SEE STATIC MAP SCHEDULE LEGEND FOR RESTRICTIONS DISPLAYED

Bracknell Forest Borough Council
Time Street, Market Street, Bracknell
Berkshire, RG12 1JD Tel:01344 352000

This map is reproduced from Ordnance Survey material with the permission of Ordnance Survey on behalf of the Controller of Her Majesty's Stationery Office © Crown Copyright. Unauthorised reproduction infringes Crown copyright and may lead to prosecution or civil proceedings.
Bracknell Forest Council
Licence No: 100019488 2026



Status: PROPOSED

Sheet Revision Number: 2

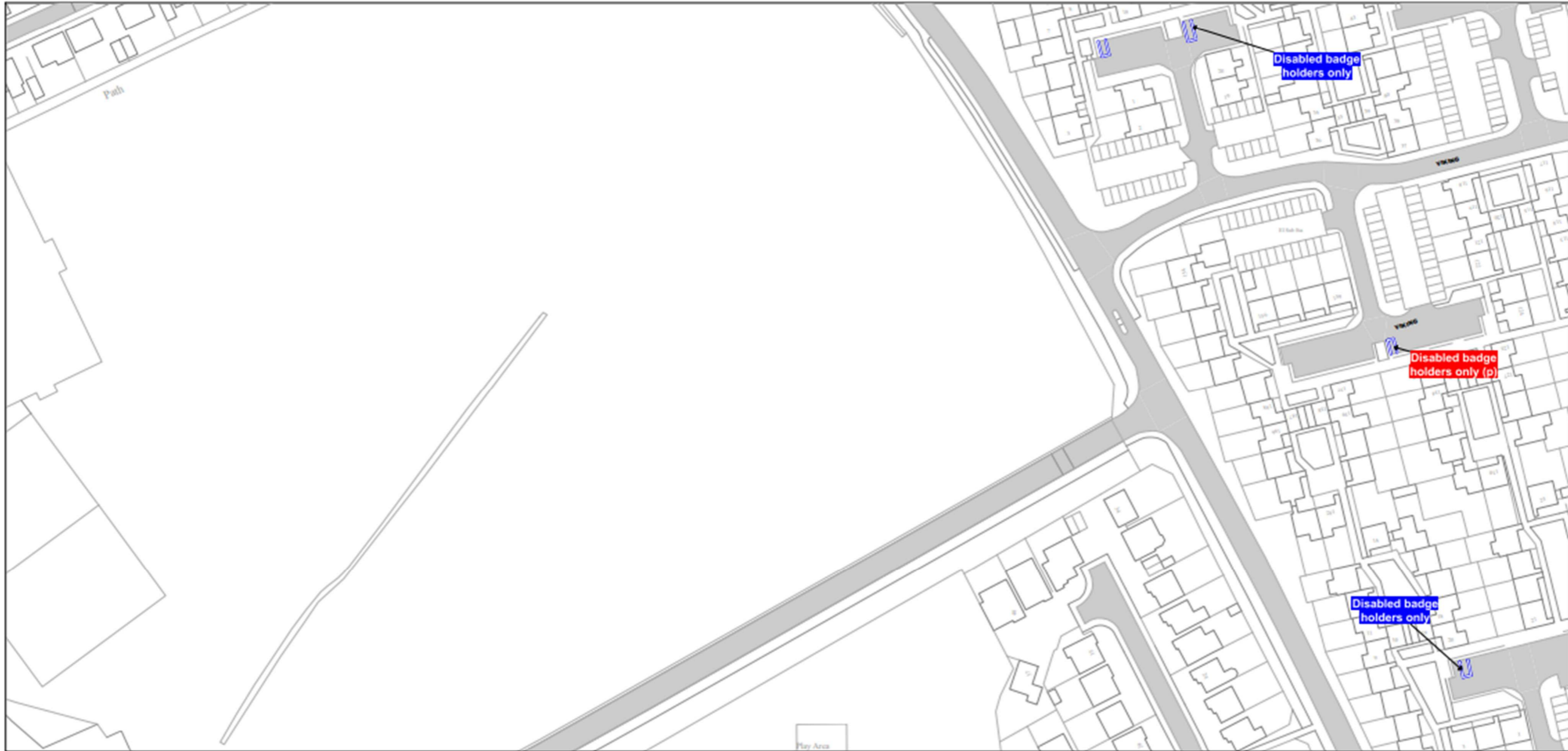
Sheet Active From:



BRACKNELL FOREST BOROUGH COUNCIL (CONTROL OF ON-STREET PARKING) (NO 1) ORDER 2026 AMENDMENT ORDER NO2 2026 (DISABLED PARKING SPACES)



Tile Ref: HH 09

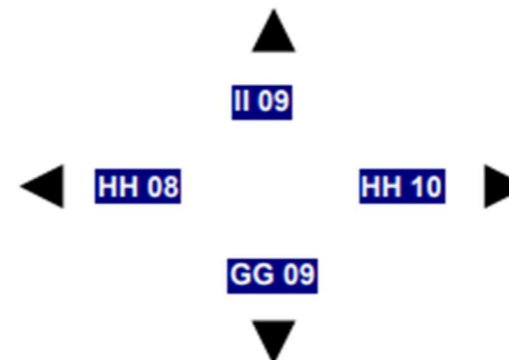


NOTE: SEE STATIC MAP SCHEDULE LEGEND FOR RESTRICTIONS DISPLAYED

SCALE -1 : 1250 at A3 size

Bracknell Forest Borough Council
Time Street, Market Street, Bracknell
Berkshire, RG12 1JD Tel:01344 352000

This map is reproduced from Ordnance Survey material with the permission of Ordnance Survey on behalf of the Controller of Her Majesty's Stationery Office © Crown Copyright. Unauthorised reproduction infringes Crown copyright and may lead to prosecution or civil proceedings.
Bracknell Forest Council
Licence No: 100019488 2026



Status: PROPOSED

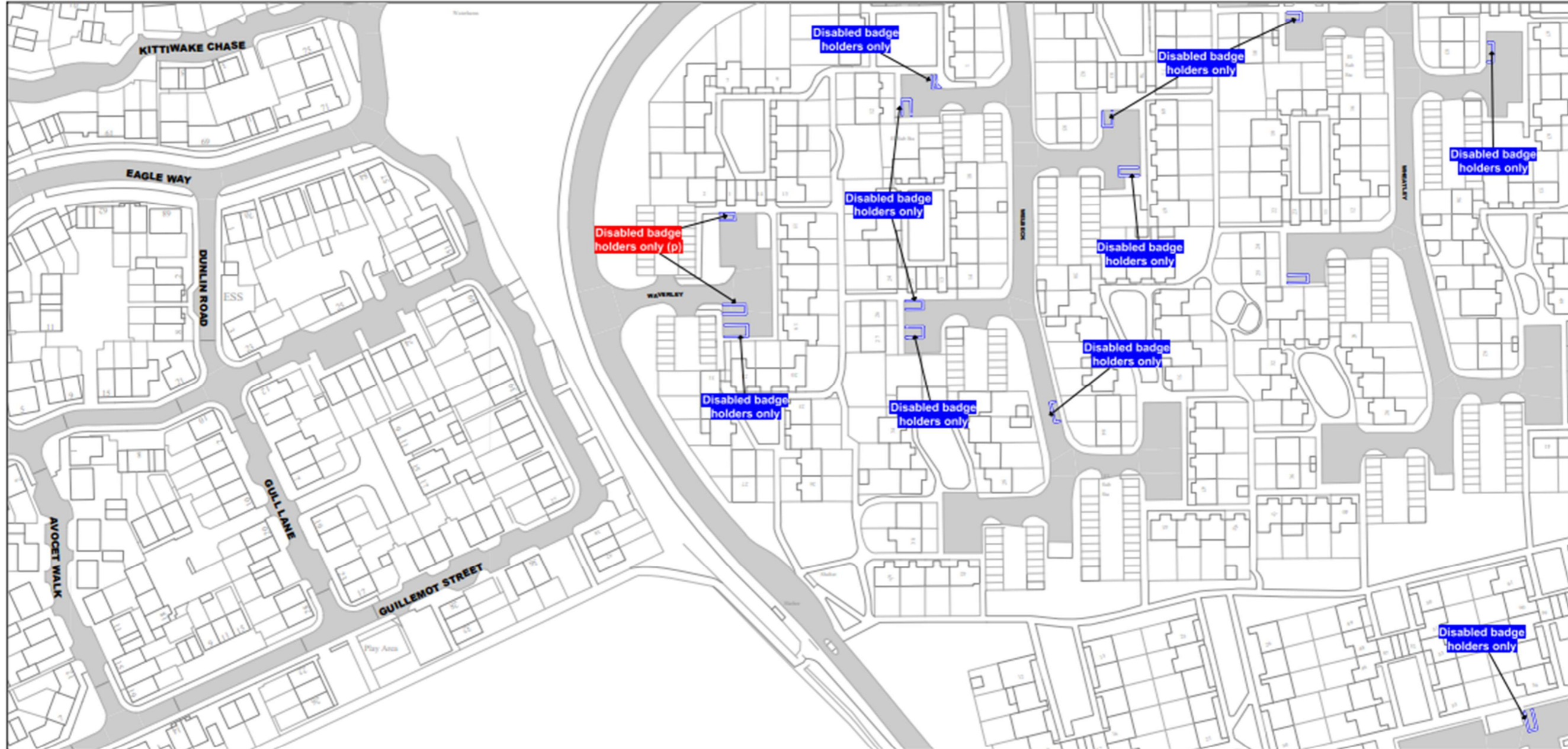
Sheet Revision Number: 2

Sheet Active From:

BRACKNELL FOREST BOROUGH COUNCIL (CONTROL OF ON-STREET PARKING) (NO 1) ORDER 2026 AMENDMENT ORDER NO2 2026 (DISABLED PARKING SPACES)



Tile Ref: II 09

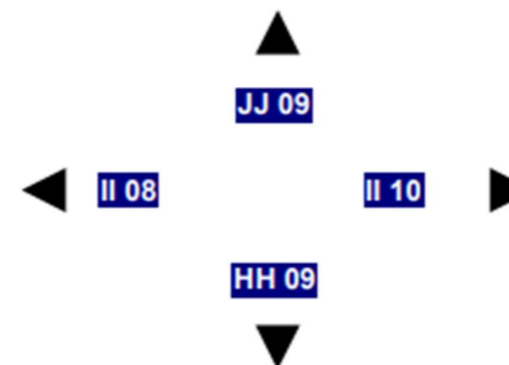


SCALE - 1 : 1250 at A3 size

NOTE: SEE STATIC MAP SCHEDULE LEGEND FOR RESTRICTIONS DISPLAYED

Bracknell Forest Borough Council
Time Street, Market Street, Bracknell
Berkshire, RG12 1JD Tel:01344 352000

This map is reproduced from Ordnance Survey material with the permission of Ordnance Survey on behalf of the Controller of Her Majesty's Stationery Office © Crown Copyright. Unauthorised reproduction infringes Crown copyright and may lead to prosecution or civil proceedings.
Bracknell Forest Council
Licence No: 100019488 2026



Status: PROPOSED

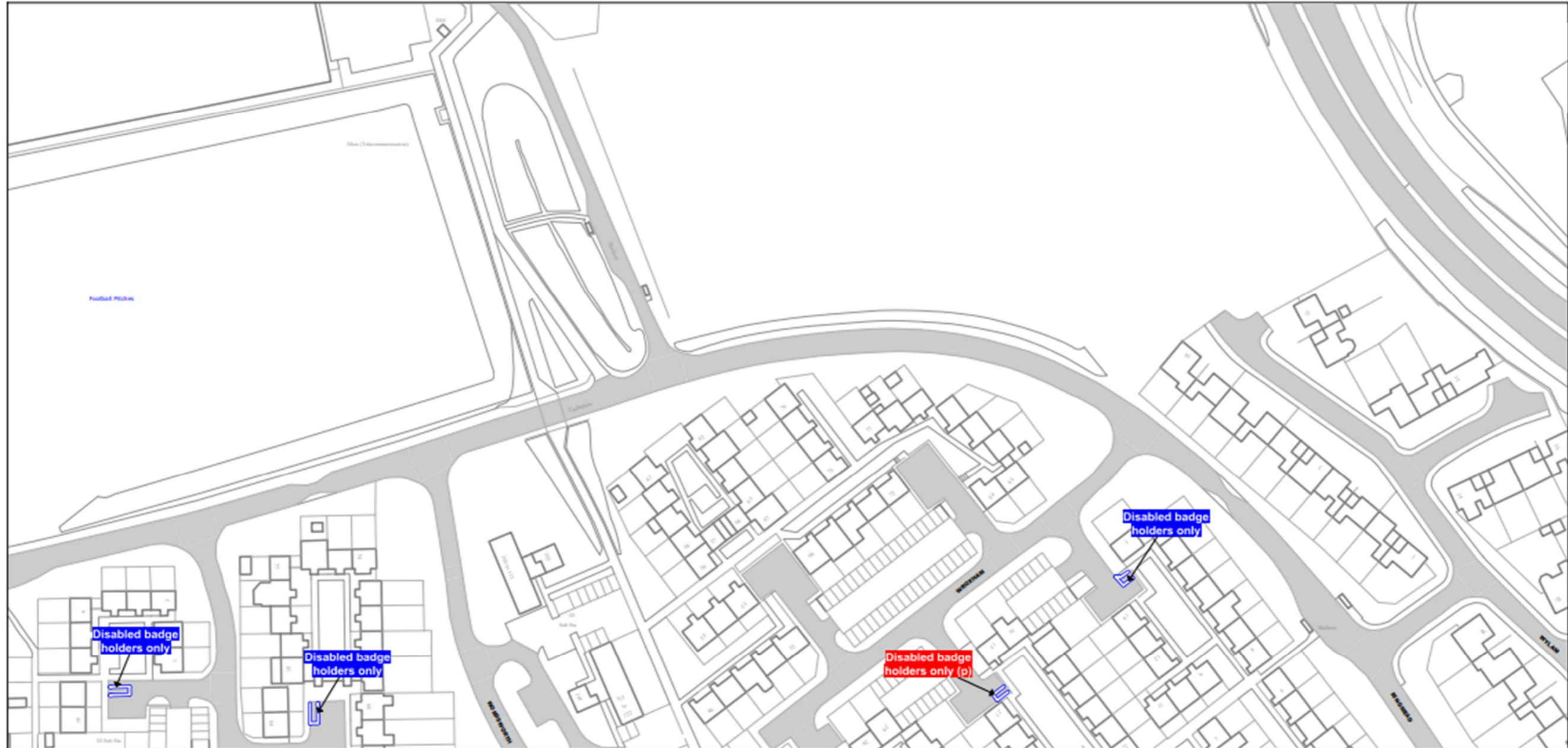
Sheet Revision Number: 2

Sheet Active From:

BRACKNELL FOREST BOROUGH COUNCIL (CONTROL OF ON-STREET PARKING) (NO 1) ORDER 2026 AMENDMENT ORDER NO2 2026 (DISABLED PARKING SPACES)



Tile Ref: JJ 10

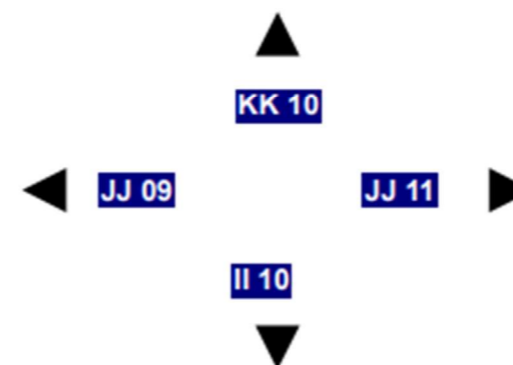


SCALE - 1 : 1250 at A3 size

NOTE: SEE STATIC MAP SCHEDULE LEGEND FOR RESTRICTIONS DISPLAYED

Bracknell Forest Borough Council
Time Street, Market Street, Bracknell
Berkshire, RG12 1JD Tel:01344 352000

This map is reproduced from Ordnance Survey material with the permission of Ordnance Survey on behalf of the Controller of Her Majesty's Stationery Office © Crown Copyright. Unauthorised reproduction infringes Crown copyright and may lead to prosecution or civil proceedings.
Bracknell Forest Council
Licence No: 100019488 2026



Status: PROPOSED

Sheet Revision Number: 2

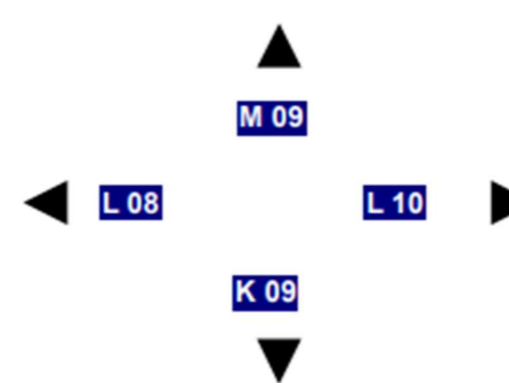
Sheet Active From:

BRACKNELL FOREST BOROUGH COUNCIL (CONTROL OF ON-STREET PARKING) (NO 1) ORDER 2026 AMENDMENT ORDER NO2 2026 (DISABLED PARKING SPACES)



Tile Ref: L 09

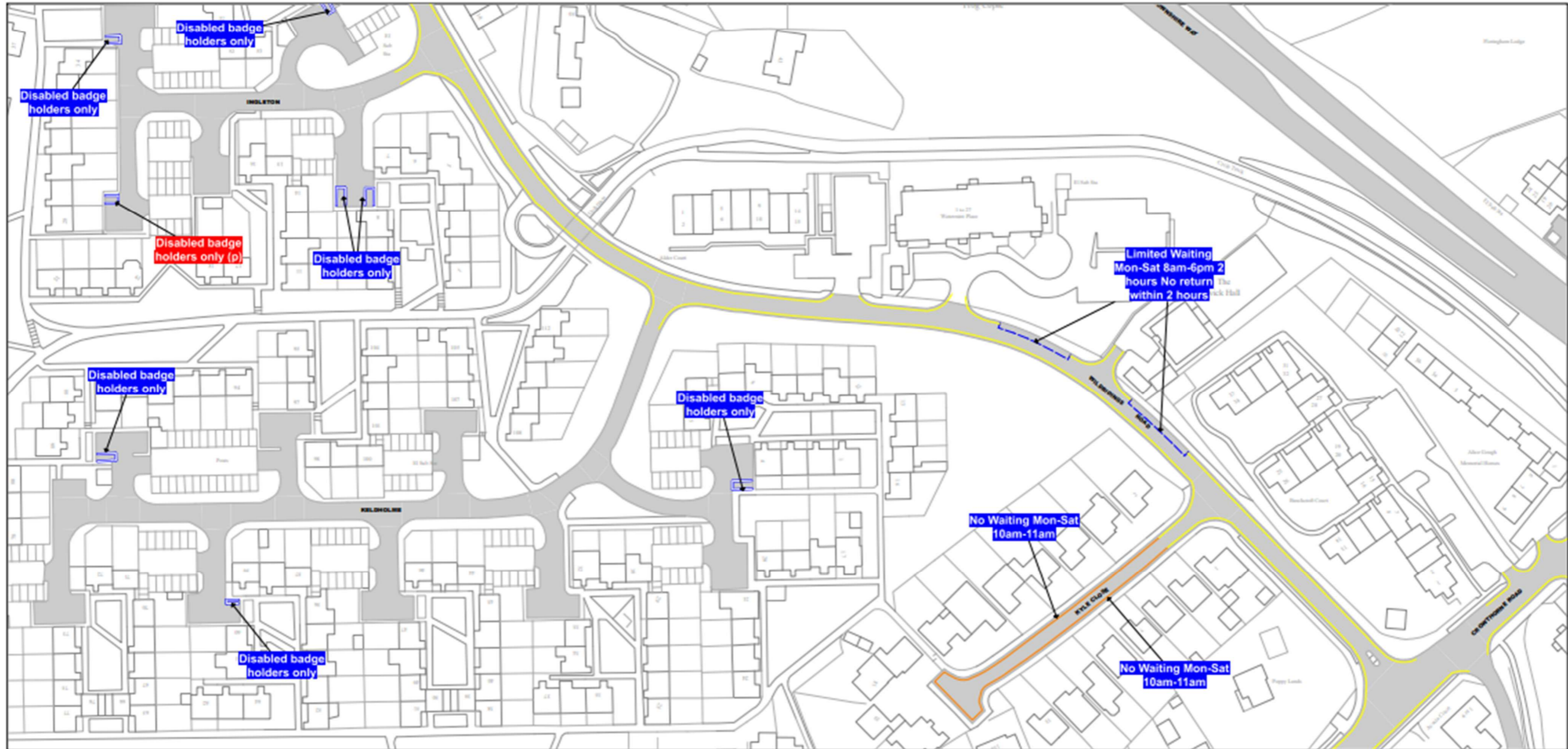


<p>SCALE -1 : 1250 at A3 size</p> <p>Bracknell Forest Borough Council Time Street, Market Street, Bracknell Berkshire, RG12 1JD Tel:01344 352000</p> <p><small>This map is reproduced from Ordnance Survey material with the permission of Ordnance Survey on behalf of the Controller of Her Majesty's Stationary Office © Crown Copyright. Unauthorised reproduction infringes Crown copyright and may lead to prosecution or civil proceedings. Bracknell Forest Council Licence No: 100019488 2026</small></p>	<p>NOTE: SEE STATIC MAP SCHEDULE LEGEND FOR RESTRICTIONS DISPLAYED</p>		<p>Status: PROPOSED</p> <p>Sheet Revision Number: 2</p> <p>Sheet Active From:</p>
--	--	---	---

BRACKNELL FOREST BOROUGH COUNCIL (CONTROL OF ON-STREET PARKING) (NO 1) ORDER 2026 AMENDMENT ORDER NO2 2026 (DISABLED PARKING SPACES)



Tile Ref: MM 12

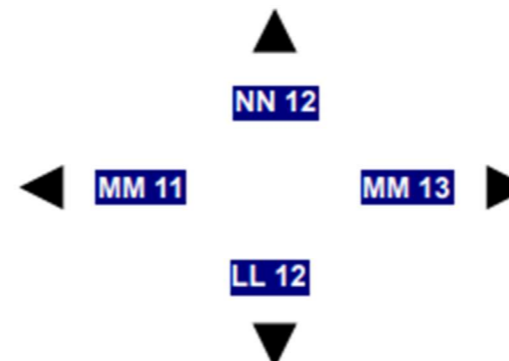


NOTE: SEE STATIC MAP SCHEDULE LEGEND FOR RESTRICTIONS DISPLAYED

SCALE - 1 : 1250 at A3 size

Bracknell Forest Borough Council
Time Street, Market Street, Bracknell
Berkshire, RG12 1JD Tel:01344 352000

This map is reproduced from Ordnance Survey material with the permission of Ordnance Survey on behalf of the Controller of Her Majesty's Stationery Office © Crown Copyright. Unauthorised reproduction infringes Crown copyright and may lead to prosecution or civil proceedings. Bracknell Forest Council Licence No: 100019488 2026



Status: PROPOSED

Sheet Revision Number: 2

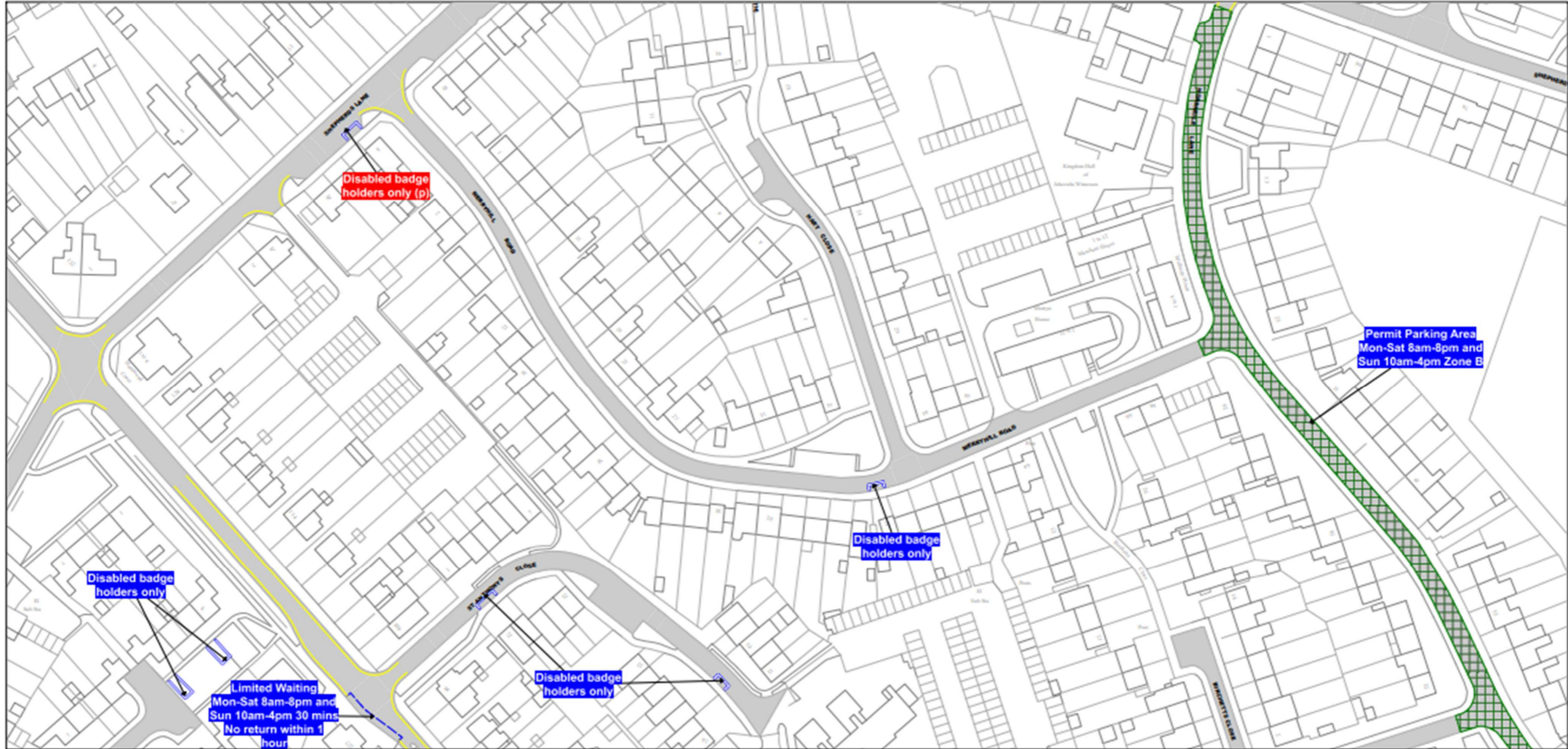
Sheet Active From:



BRACKNELL FOREST BOROUGH COUNCIL (CONTROL OF ON-STREET PARKING) (NO 1) ORDER 2026 AMENDMENT ORDER NO2 2026 (DISABLED PARKING SPACES)



Tile Ref: SS 12

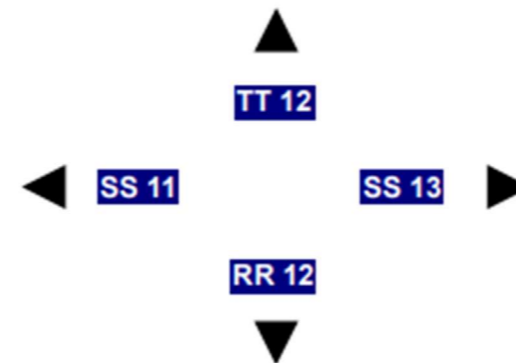


NOTE: SEE STATIC MAP SCHEDULE LEGEND FOR RESTRICTIONS DISPLAYED

SCALE -1 : 1250 at A3 size

Bracknell Forest Borough Council
 Time Street, Market Street, Bracknell
 Berkshire, RG12 1JD Tel:01344 352000

This map is reproduced from Ordnance Survey material with the permission of Ordnance Survey on behalf of the Controller of Her Majesty's Stationary Office © Crown Copyright. Unauthorised reproduction infringes Crown copyright and may lead to prosecution or civil proceedings. Bracknell Forest Council Licence No: 100019488 2026



Status: PROPOSED

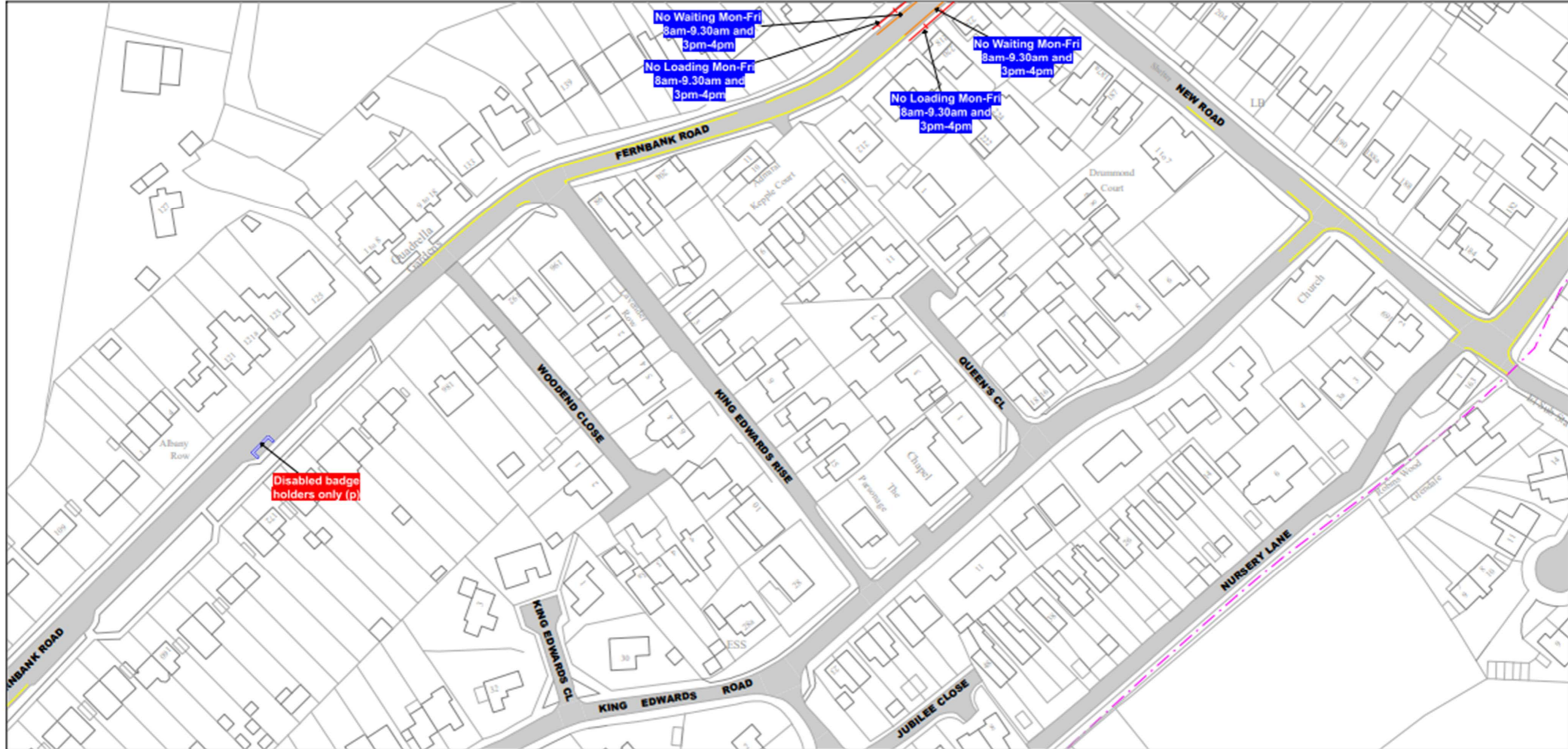
Sheet Revision Number: 2

Sheet Active From:

BRACKNELL FOREST BOROUGH COUNCIL (CONTROL OF ON-STREET PARKING) (NO 1) ORDER 2026 AMENDMENT ORDER NO2 2026 (DISABLED PARKING SPACES)



Tile Ref: SS 22

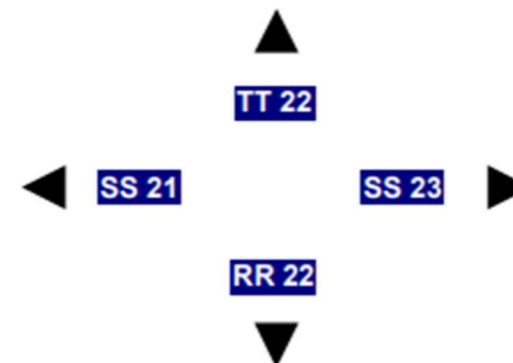


SCALE -1 : 1250 at A3 size

NOTE: SEE STATIC MAP SCHEDULE LEGEND FOR RESTRICTIONS DISPLAYED

Bracknell Forest Borough Council
Time Street, Market Street, Bracknell
Berkshire, RG12 1JD Tel:01344 352000

This map is reproduced from Ordnance Survey material with the permission of Ordnance Survey on behalf of the Controller of Her Majesty's Stationery Office © Crown Copyright. Unauthorised reproduction infringes Crown copyright and may lead to prosecution or civil proceedings. Bracknell Forest Council Licence No: 100019488 2026



Status: PROPOSED

Sheet Revision Number: 4

Sheet Active From:

**BRACKNELL FOREST BOROUGH COUNCIL
(CONTROL OF ON-STREET PARKING) (No. 1) ORDER 2026**

AMENDMENT ORDER NO. 2 2026 (DISABLED PARKING SPACES)

Statement of Reasons

The Council considers it expedient to introduce designated disabled persons' parking bays near residential properties, as specified in the Order, for the following reasons:

1. To improve accessibility for disabled residents

The provision of disabled parking bays close to residents' homes will assist blue badge holders with significant mobility impairments by reducing the distance between their vehicle and their property. This is particularly important where on-street parking is heavily subscribed or where off-street parking is unavailable.

2. To address identified residential parking difficulties

In some residential areas, general parking demand can make it difficult for disabled residents to park reasonably close to their homes. The proposed disabled bays will ensure that appropriate parking provision is available where a demonstrated need has been established.

3. To support equality, inclusion and quality of life

The introduction of residential disabled parking bays supports the Council's commitment to equality and inclusion by helping to remove barriers that may otherwise restrict disabled residents' ability to live independently within their community.

4. To provide a clear and enforceable parking arrangement

Making these provisions through a Traffic Regulation Order ensures that the disabled parking bays are legally established, clearly signed and marked, and enforceable, thereby preventing misuse by non-eligible vehicles.