

© Crown Copyright and database rights 2025
Ordnance Survey AC0000814058

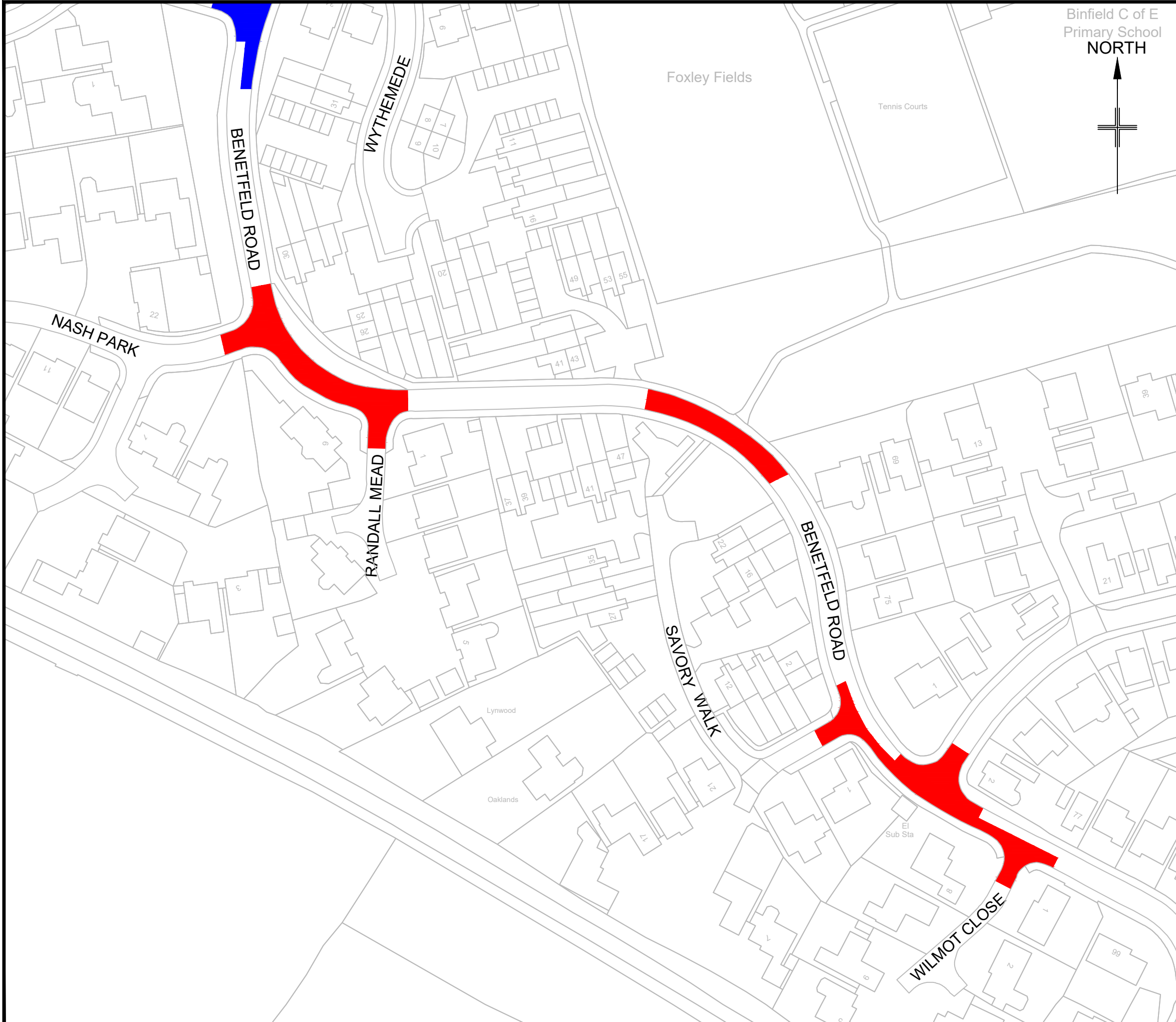


**Bracknell
Forest
Council**

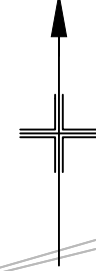
PLACE DIRECTORATE
Highway Engineering Group

- Notes:
1. Do not scale from drawing.
 2. All traffic management to be in accordance with Safety at street works and road works: A code of practice.
 3. Works commenced after viewing the relevant statutory undertakers drawings and searching using cable avoidance tools.
 4. Setting out carried out by BFC Engineer(s).

| | | |
|---|-----------------------------------|--------------|
| Project title Amendment Order no1 2026 | | |
| Drawing title Ambassador - proposed no waiting at any time restrictions | | |
| Prepared by AMT | Checked by WS | |
| Scale 1:500 | Date OCT. 2025 | |
| Project No. | Drawing Number 5451/001 | Amend Letter |



Binfield C of E
Primary School
NORTH



- Notes:**
- Proposed 'No waiting at any time' DYL restrictions
 - Existing DYLs

© Crown Copyright and database rights 2024
Ordnance Survey AC0000814058

| Amendment | Date | Initials |
|-----------|------|----------|
| | | |
| | | |
| | | |
| | | |
| | | |
| | | |
| | | |
| | | |
| | | |



PLACE DIRECTORATE
Highway Engineering Group

Project title
Amendment Order no 1 2026


Drawing title
Benetfeld Road proposed DYLs

Prepared by **GW/LC** Checked by **NR**

Scale **1:1000 @ A3** Date **March 2026**


| | | | |
|-------------------------------|------------------------------|--------------------------|--------------|
| Project Number 5451 | Drawing Number 002 | Amend Letter A | Print Suffix |
|-------------------------------|------------------------------|--------------------------|--------------|



Notes:
 Proposed 'No waiting at any time' DYL restrictions

© Crown Copyright and database rights 2024
 Ordnance Survey AC0000814058

| Amendment | Date | Initials |
|-----------|------|----------|
| | | |
| | | |
| | | |
| | | |
| | | |
| | | |
| | | |
| | | |



**Bracknell
Forest
Council**

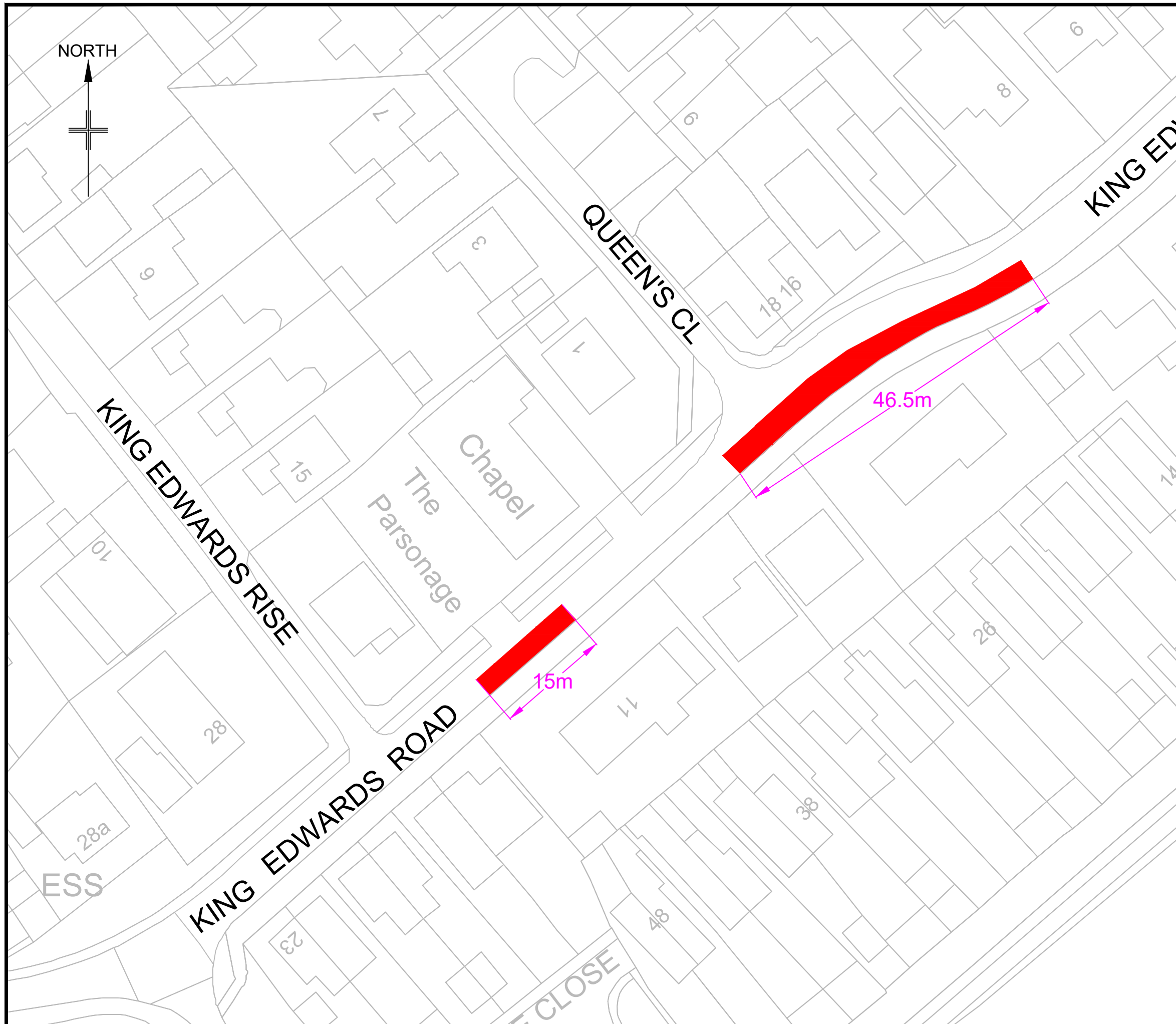
PLACE DIRECTORATE
Highway Engineering Group

Project title
Amendment Order no 1 2026

Drawing title
Cheviot Road Road proposed DYLS

| | |
|----------------------------|-----------------------------|
| Prepared by GW | Checked by NR |
| Scale 1:500 @ A3 | Date January 2026 |

| | | | |
|-------------------------------|------------------------------|--------------|--------------|
| Project Number 5451 | Drawing Number 003 | Amend Letter | Print Suffix |
|-------------------------------|------------------------------|--------------|--------------|



Notes:
 Proposed single yellow lines. No waiting
 Mon-Fri 8:30-9:30am and 2:30-3:30pm

© Crown Copyright and database rights 2024
 Ordnance Survey AC0000814058

| Amendment | Date | Initials |
|-----------|------|----------|
| | | |
| | | |
| | | |
| | | |
| | | |
| | | |
| | | |
| | | |
| | | |



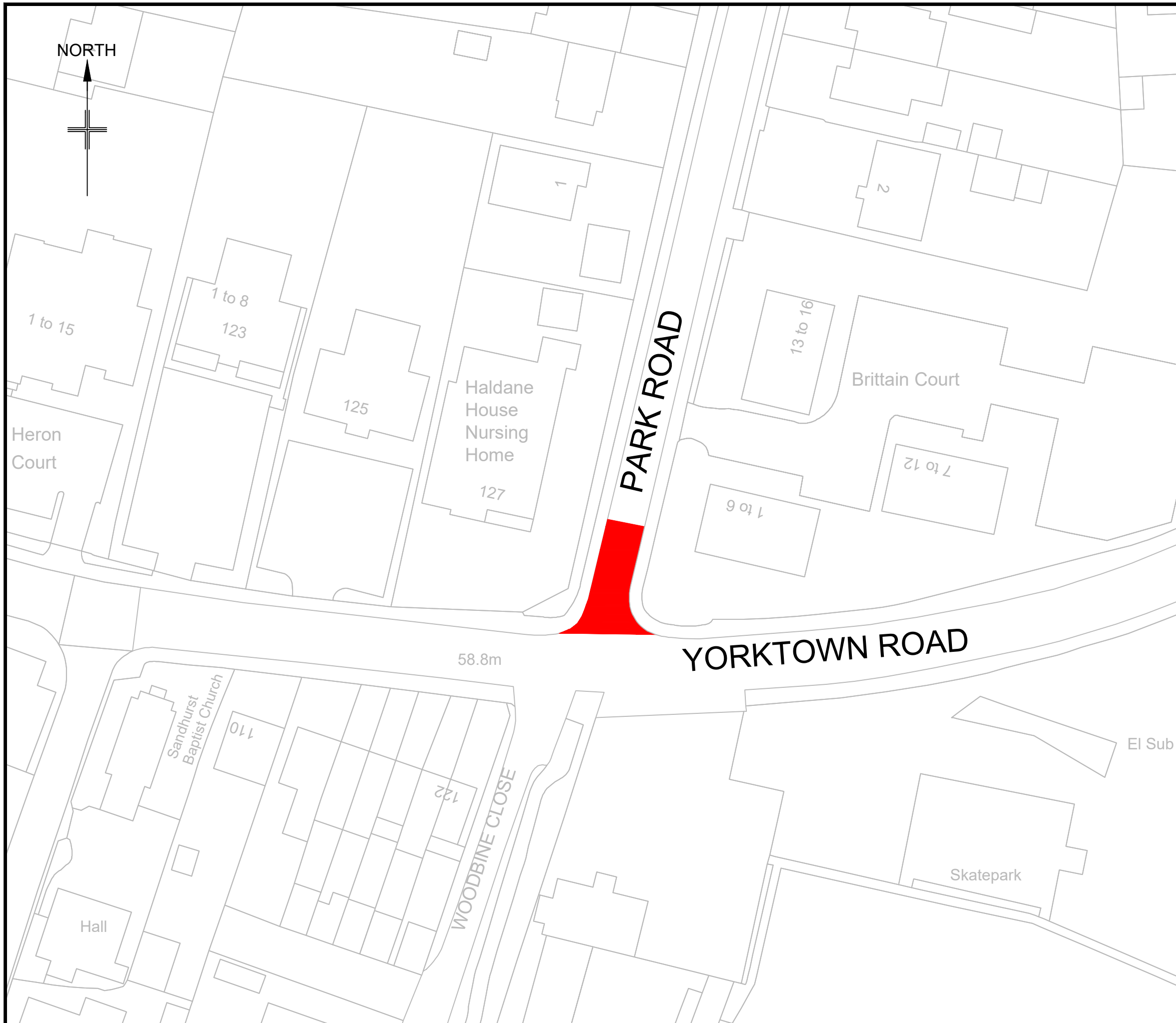
PLACE DIRECTORATE
 Highway Engineering Group


Project title
 Amendment Order no 1 2026

Drawing title
 King Edwards Road proposed SYLs

| | |
|---------------------|----------------------|
| Prepared by GW | Checked by NR |
| Scale 1:500 @ A3 | Date January 2026 |

| | | | |
|------------------------|-----------------------|--------------|--------------|
| Project Number 5451 | Drawing Number 004 | Amend Letter | Print Suffix |
|------------------------|-----------------------|--------------|--------------|



Notes:
 Proposed 'No waiting at any time' DYL restrictions

© Crown Copyright and database rights 2024
 Ordnance Survey AC0000814058

| Amendment | Date | Initials |
|-----------|------|----------|
| | | |
| | | |
| | | |
| | | |
| | | |
| | | |
| | | |
| | | |
| | | |
| | | |



PLACE DIRECTORATE
 Highway Engineering Group

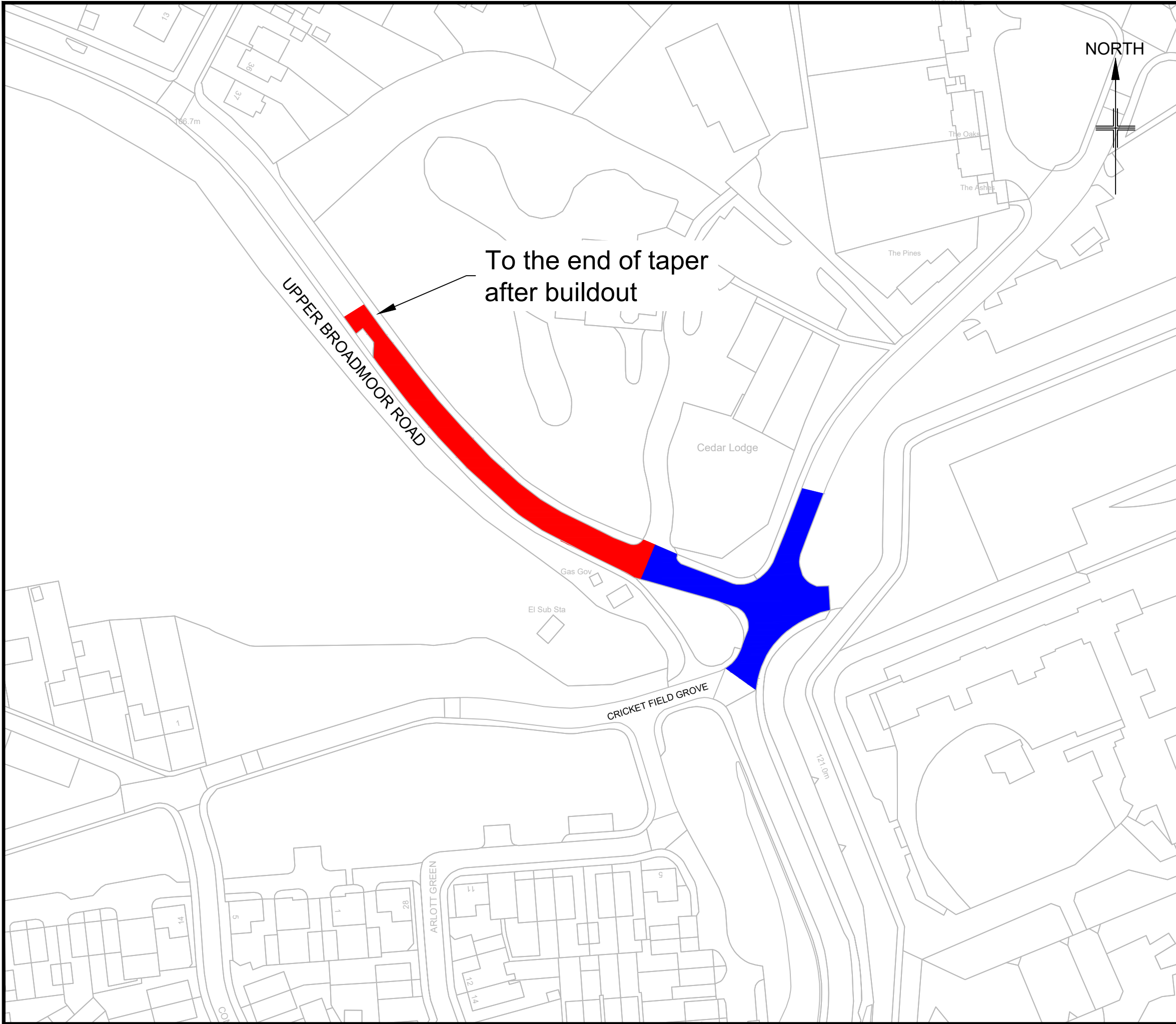
Project title
Amendment Order no 1 2026

Drawing title
Park Road proposed DYLs

Prepared by **GW** Checked by **NR**

Scale **1:500 @ A3** Date **January 2026**

| | | | |
|----------------|----------------|--------------|--------------|
| Project Number | Drawing Number | Amend Letter | Print Suffix |
| 5451 | 005 | | |



- Notes:
- Proposed 'No waiting at any time' DYL restrictions
 - Existing DYLs

© Crown Copyright and database rights 2024
 Ordnance Survey AC0000814058

| Amendment | Date | Initials |
|-----------|--------------------------|-------------|
| | | |
| | | |
| | | |
| | | |
| | | |
| | | |
| | | |
| A | Remove unrestricted area | April 26 GW |

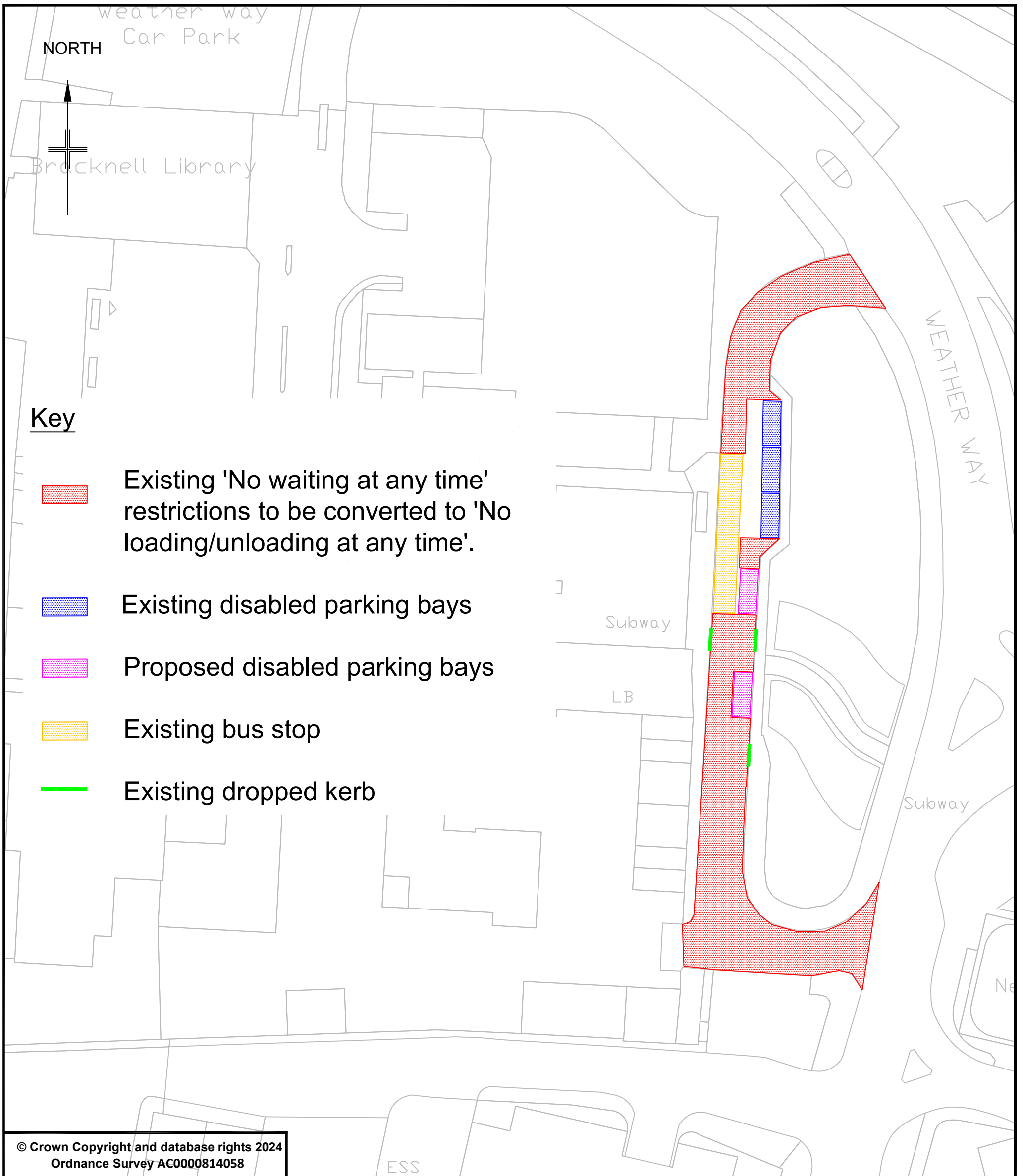


PLACE DIRECTORATE
 Highway Engineering Group

Project title
Amendment Order no 1 2026

Drawing title
Upper Broadmoor Road proposed DYLs

| | | | |
|-------------------------------|------------------------------|--------------------------|--------------------------|
| Prepared by GW | Checked by NR | | |
| Scale 1:1000 @ A3 | Date January 2026 | | |
| Project Number 5451 | Drawing Number 006 | Amend Letter A | Print Suffix |



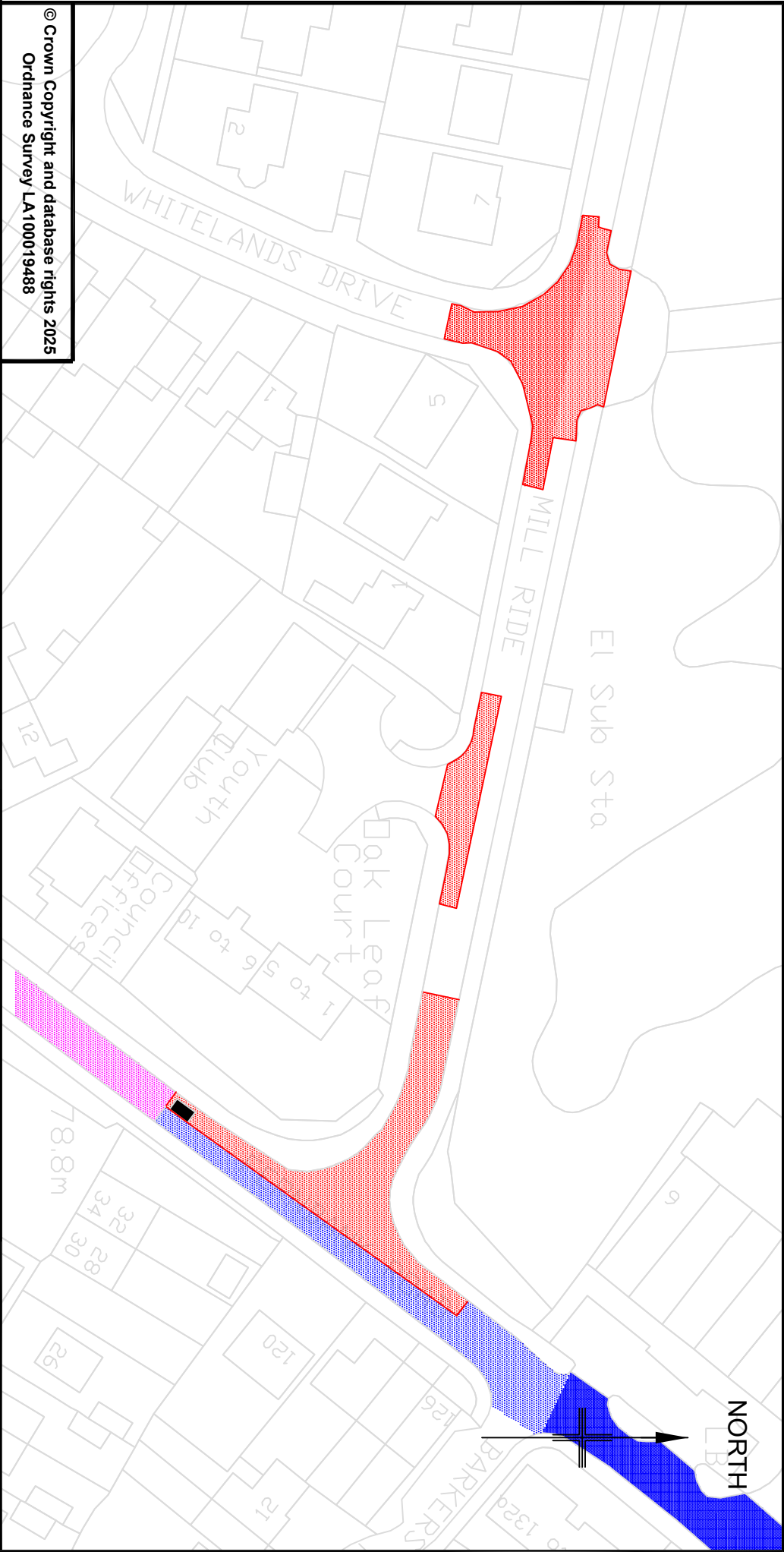
© Crown Copyright and database rights 2024
Ordnance Survey AC0000814058




PLACE DIRECTORATE
Highway Engineering Group

Notes:

| | | | |
|--|----------------|--------------|--------------|
| Project title | | | |
| Amendment Order no 1 2026 | | | |
| Drawing title | | | |
| The Ring (police loop) - no loading & disabled parking bay proposals | | | |
| Prepared by | LC | Checked by | AT |
| Scale | 1:500 (A3) | Date | Feb 2026 |
| Project Number | Drawing Number | Amend Letter | Print Suffix |
| | 5451/007 | | |



© Crown Copyright and database rights 2025
Ordnance Survey LA100019488



PLACE DIRECTORATE
Highway Engineering Group

Notes:

- Proposed new waiting restrictions
- DOUBLE YELLOW LINES (DYL)
- Existing waiting restrictions
- SINGLE YELLOW LINES (SYL)
- Existing waiting restrictions
- DOUBLE YELLOW LINES (DYL)

Project title

Amendment Order no 1 2026

Drawing title

Mill Ride/Fernbank Road, Ascot - waiting restriction proposals

Prepared by

LAC

Checked by

AMT

Scale

1:500 @ A4

Date

March 2026

Project No.

Drawing Number
5451/008

Amend Letter

**BRACKNELL FOREST BOROUGH COUNCIL
(CONTROL OF ON-STREET PARKING)
(No. 1) ORDER 2026
AMENDMENT ORDER NO.1 2026**



Bracknell Forest Borough Council (hereinafter referred to as “the Council”) in exercise of the powers conferred by Sections 1, 2, 4, 5, 32, 35,124 and Part IV of Schedule 9 of the Road Traffic Regulation Act 1984 (“the Act of 1984”), as amended and the Traffic Management Act 2004 (“the 2004 Act”) and of all other enabling powers and after consultation with the Chief Officer of Police in accordance with Part III of Schedule 9 to the Act of 1984, hereby makes the following Amendment Order:-

1. This Amendment Order shall come into operation on the XX XXXXX 2026 and may be cited as the Bracknell Forest Borough Council (Control of On-Street Parking) (No. 1) (Amendment No.1) Order 2026.
2. Without prejudice to the validity of anything done or to any liability incurred in respect of any act or omission before the coming into operation of this Amendment Order, Bracknell Forest Borough Council (Control of On-Street Parking) (No. 1) shall have effect as though the Parking Plans of that Order are amended by the introduction or substitution (as appropriate) of the following Map Tiles; copies of which are appended hereto

| Map Tile Ref | Revision |
|---------------------|-----------------|
| VV07 | 2 |
| UU07 | 3 |
| G07 | 2 |
| S08 | 2 |
| II11 | 2 |
| L05 | 2 |
| SS22 | 3 |
| RR21 | 3 |
| QQ14 | 2 |
| PP13 | 2 |
| PP14 | 2 |

THE COMMON SEAL of BRACKNELL

FOREST BOROUGH COUNCIL was

hereunto affixed on the day of

the presence of :
















.....
BOROUGH SOLICITOR



MAP LEGEND

DATE:

Order Types

-  Clearway
-  Disabled Parking
-  Limited Waiting
-  Loading Bay
-  No Loading
-  No Loading At Any Time
-  No Stopping on Entrance Markings
-  No Waiting
-  No Waiting At Any Time
-  Other Bay
-  Pedestrian Zone (Static)
-  Permit Parking Area
-  Resident Permit Holders
-  Shared Use
-  Taxi Clearway

Non-Order Types

-  Bus Stop



BRACKNELL FOREST BOROUGH COUNCIL (CONTROL OF ON-STREET PARKING) (No. 1) ORDER 2026 AMENDMENT ORDER NO. 1 2026 (ON STREET PARKING)



Tile Ref: VV 07

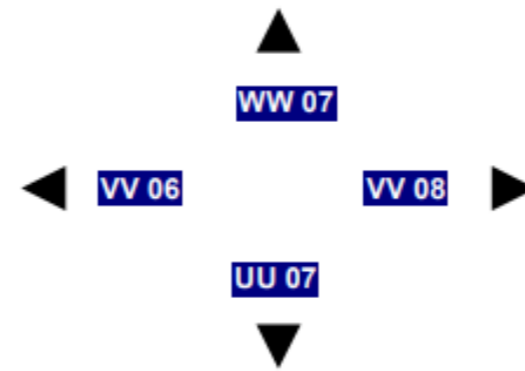


NOTE: SEE STATIC MAP SCHEDULE LEGEND FOR RESTRICTIONS DISPLAYED

SCALE -1 : 1250 at A3 size

Bracknell Forest Borough Council
Time Street, Market Street, Bracknell
Berkshire, RG12 1JD Tel:01344 352000

This map is reproduced from Ordnance Survey material with the permission of Ordnance Survey on behalf of the Controller of Her Majesty's Stationary Office © Crown Copyright. Unauthorised reproduction infringes Crown copyright and may lead to prosecution or civil proceedings.
Bracknell Forest Council
Licence No: 100019488 2026



Status: PROPOSED

Sheet Revision Number: 2

Sheet Active From:



BRACKNELL FOREST BOROUGH COUNCIL (CONTROL OF ON-STREET PARKING) (No. 1) ORDER 2026 AMENDMENT ORDER NO. 1 2026 (ON STREET PARKING)



Tile Ref: UU 07



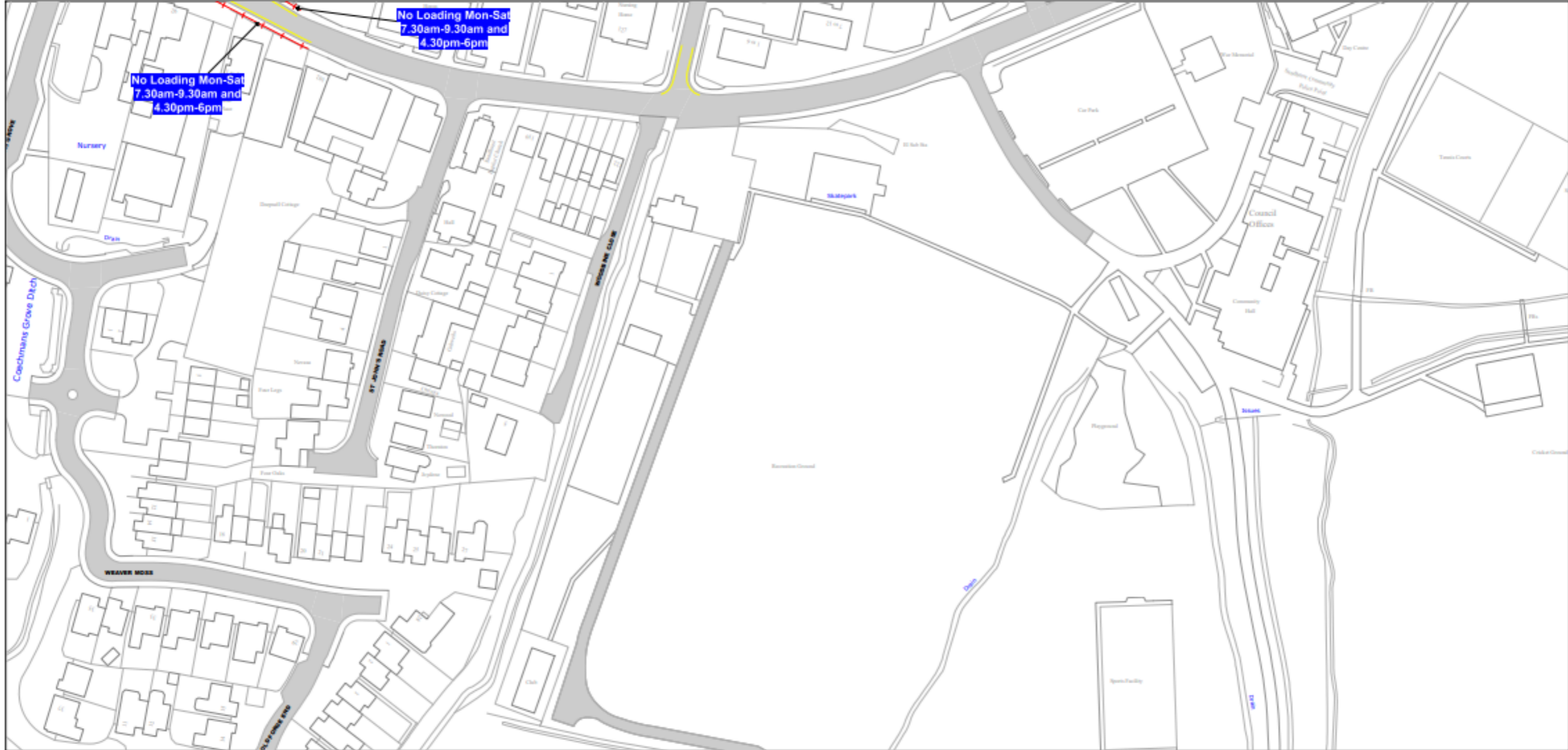
| | | |
|---|--|---|
| <p>SCALE -1 : 1250 at A3 size</p> <p>NOTE: SEE STATIC MAP SCHEDULE LEGEND FOR RESTRICTIONS DISPLAYED</p> <p>Bracknell Forest Borough Council Time Street, Market Street, Bracknell Berkshire, RG12 1JD Tel:01344 352000</p> <p><small>This map is reproduced from Ordnance Survey material with the permission of Ordnance Survey on behalf of the Controller of Her Majesty's Stationery Office © Crown Copyright. Unauthorised reproduction infringes Crown copyright and may lead to prosecution or civil proceedings. Bracknell Forest Council Licence No: 100019488 2026</small></p> | | <p>Status: PROPOSED</p> <p>Sheet Revision Number: 3</p> <p>Sheet Active From:</p> |
|---|--|---|



BRACKNELL FOREST BOROUGH COUNCIL (CONTROL OF ON-STREET PARKING) (No. 1) ORDER 2026 AMENDMENT ORDER NO. 1 2026 (ON STREET PARKING)



Tile Ref: G 07

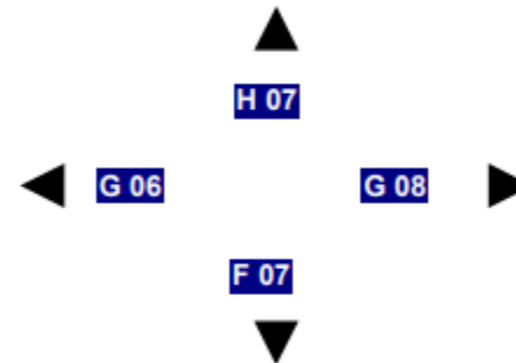


NOTE: SEE STATIC MAP SCHEDULE LEGEND FOR RESTRICTIONS DISPLAYED

SCALE -1 : 1250 at A3 size

Bracknell Forest Borough Council
Time Street, Market Street, Bracknell
Berkshire, RG12 1JD Tel:01344 352000

This map is reproduced from Ordnance Survey material with the permission of Ordnance Survey on behalf of the Controller of Her Majesty's Stationery Office © Crown Copyright. Unauthorised reproduction infringes Crown copyright and may lead to prosecution or civil proceedings.
Bracknell Forest Council
Licence No: 100019488 2026



Status: PROPOSED

Sheet Revision Number: 2

Sheet Active From:



BRACKNELL FOREST BOROUGH COUNCIL (CONTROL OF ON-STREET PARKING) (No. 1) ORDER 2026 AMENDMENT ORDER NO. 1 2026 (ON STREET PARKING)



Tile Ref: S 08

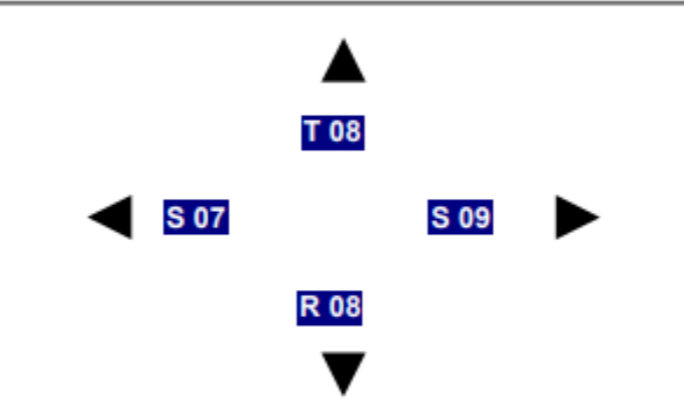


SCALE -1 : 1250 at A3 size

NOTE: SEE STATIC MAP SCHEDULE LEGEND FOR RESTRICTIONS DISPLAYED

Bracknell Forest Borough Council
 Time Street, Market Street, Bracknell
 Berkshire, RG12 1JD Tel:01344 352000

This map is reproduced from Ordnance Survey material with the permission of Ordnance Survey on behalf of the Controller of Her Majesty's Stationery Office © Crown Copyright. Unauthorised reproduction infringes Crown copyright and may lead to prosecution or civil proceedings.
 Bracknell Forest Council
 Licence No: 100019488 2026



Status: PROPOSED

Sheet Revision Number: 2

Sheet Active From:



BRACKNELL FOREST BOROUGH COUNCIL (CONTROL OF ON-STREET PARKING) (No. 1) ORDER 2026 AMENDMENT ORDER NO. 1 2026 (ON STREET PARKING)



Tile Ref: II 11



| | | | |
|---|--|--|---|
| <p>SCALE -1 : 1250 at A3 size</p> <p>Bracknell Forest Borough Council Time Street, Market Street, Bracknell Berkshire, RG12 1JD Tel:01344 352000</p> <p><small>This map is reproduced from Ordnance Survey material with the permission of Ordnance Survey on behalf of the Controller of Her Majesty's Stationary Office © Crown Copyright. Unauthorised reproduction infringes Crown copyright and may lead to prosecution or civil proceedings. Bracknell Forest Council Licence No: 100019488 2026</small></p> | <p>NOTE: SEE STATIC MAP SCHEDULE LEGEND FOR RESTRICTIONS DISPLAYED</p> | | <p>Status: PROPOSED</p> <p>Sheet Revision Number: 2</p> <p>Sheet Active From:</p> |
|---|--|--|---|



BRACKNELL FOREST BOROUGH COUNCIL (CONTROL OF ON-STREET PARKING) (No. 1) ORDER 2026 AMENDMENT ORDER NO. 1 2026 (ON STREET PARKING)



Tile Ref: L 05

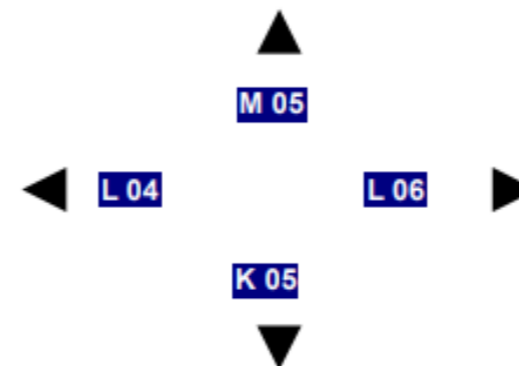


NOTE: SEE STATIC MAP SCHEDULE LEGEND FOR RESTRICTIONS DISPLAYED

SCALE -1 : 1250 at A3 size

Bracknell Forest Borough Council
Time Street, Market Street, Bracknell
Berkshire, RG12 1JD Tel:01344 352000

This map is reproduced from Ordnance Survey material with the permission of Ordnance Survey on behalf of the Controller of Her Majesty's Stationery Office © Crown Copyright. Unauthorised reproduction infringes Crown copyright and may lead to prosecution or civil proceedings.
Bracknell Forest Council
Licence No: 100019488 2026



Status: PROPOSED

Sheet Revision Number: 2

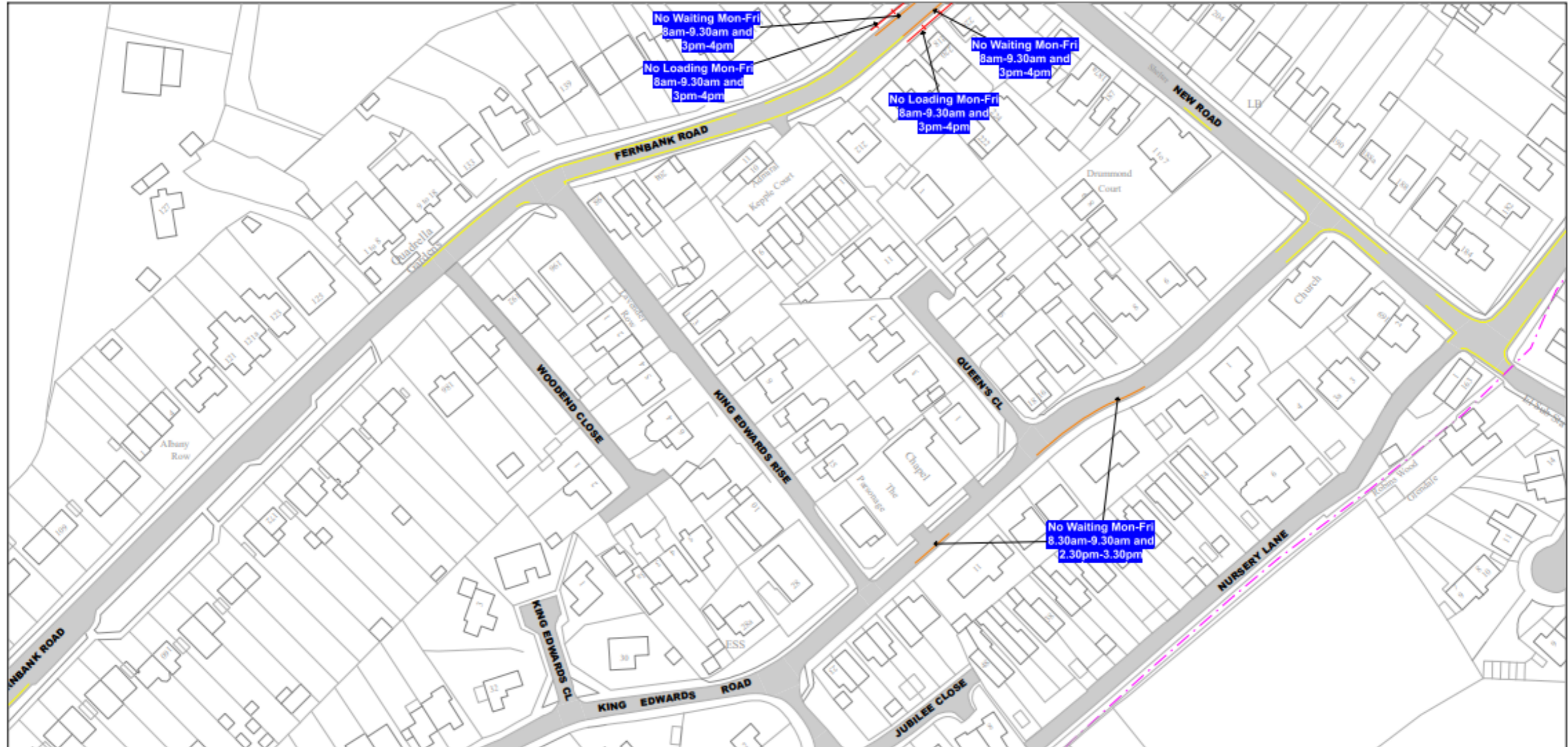
Sheet Active From:



BRACKNELL FOREST BOROUGH COUNCIL (CONTROL OF ON-STREET PARKING) (No. 1) ORDER 2026 AMENDMENT ORDER NO. 1 2026 (ON STREET PARKING)



Tile Ref: SS 22



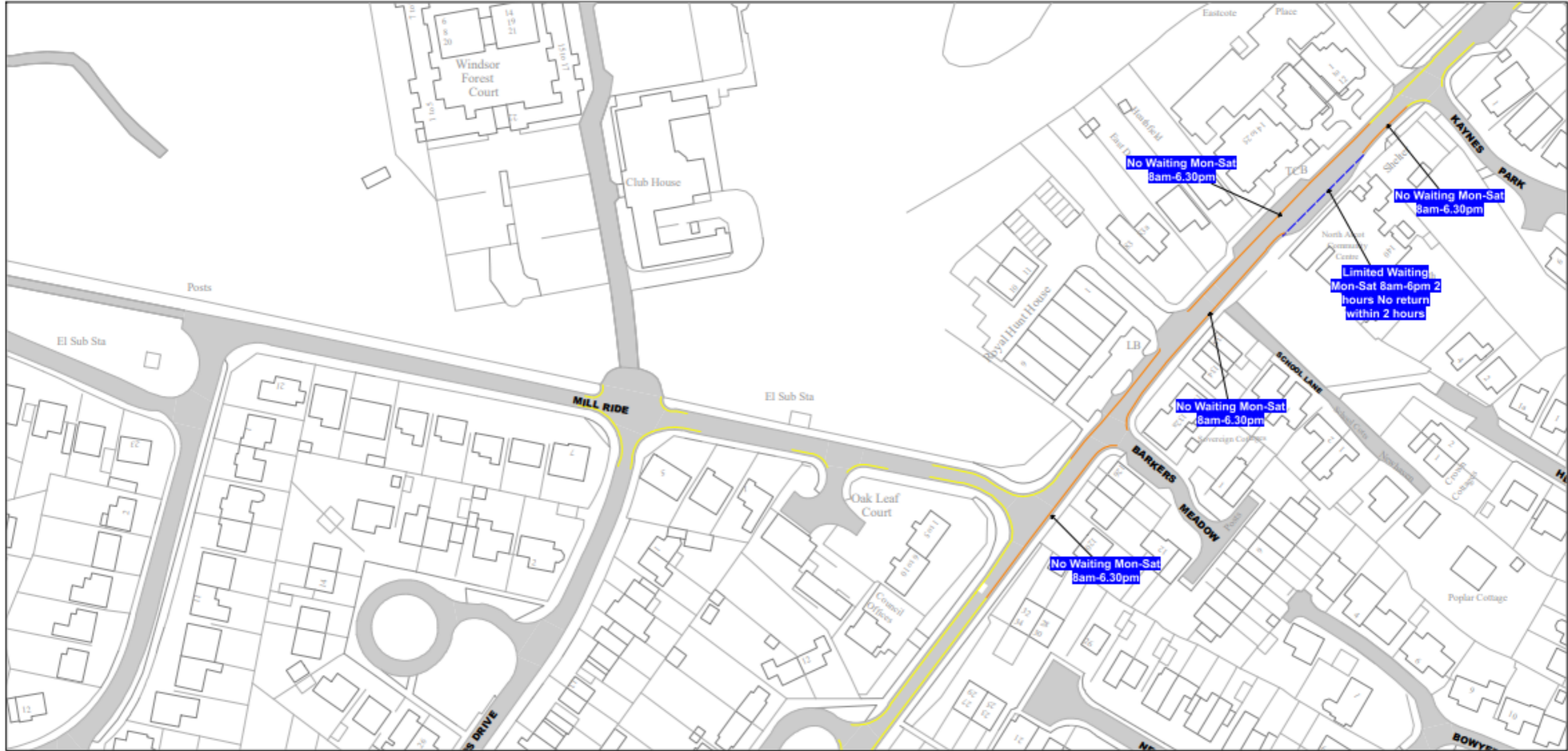
| | | | |
|---|--|--|---|
| <p>SCALE -1 : 1250 at A3 size</p> <p>Bracknell Forest Borough Council Time Street, Market Street, Bracknell Berkshire, RG12 1JD Tel:01344 352000</p> <p><small>This map is reproduced from Ordnance Survey material with the permission of Ordnance Survey on behalf of the Controller of Her Majesty's Stationery Office © Crown Copyright. Unauthorised reproduction infringes Crown copyright and may lead to prosecution or civil proceedings. Bracknell Forest Council Licence No: 100019488 2026</small></p> | <p>NOTE: SEE STATIC MAP SCHEDULE LEGEND FOR RESTRICTIONS DISPLAYED</p> | | <p>Status: PROPOSED</p> <p>Sheet Revision Number: 3</p> <p>Sheet Active From:</p> |
|---|--|--|---|



BRACKNELL FOREST BOROUGH COUNCIL (CONTROL OF ON-STREET PARKING) (No. 1) ORDER 2026 AMENDMENT ORDER NO. 1 2026 (ON STREET PARKING)



Tile Ref: RR 21

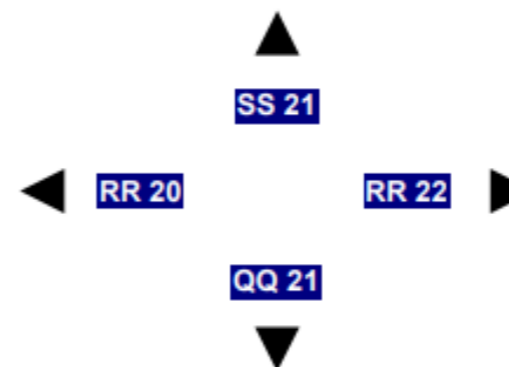


NOTE: SEE STATIC MAP SCHEDULE LEGEND FOR RESTRICTIONS DISPLAYED

SCALE -1 : 1250 at A3 size

Bracknell Forest Borough Council
 Time Street, Market Street, Bracknell
 Berkshire, RG12 1JD Tel:01344 352000

This map is reproduced from Ordnance Survey material with the permission of Ordnance Survey on behalf of the Controller of Her Majesty's Stationery Office © Crown Copyright. Unauthorised reproduction infringes Crown copyright and may lead to prosecution or civil proceedings.
 Bracknell Forest Council
 Licence No: 100019488 2026



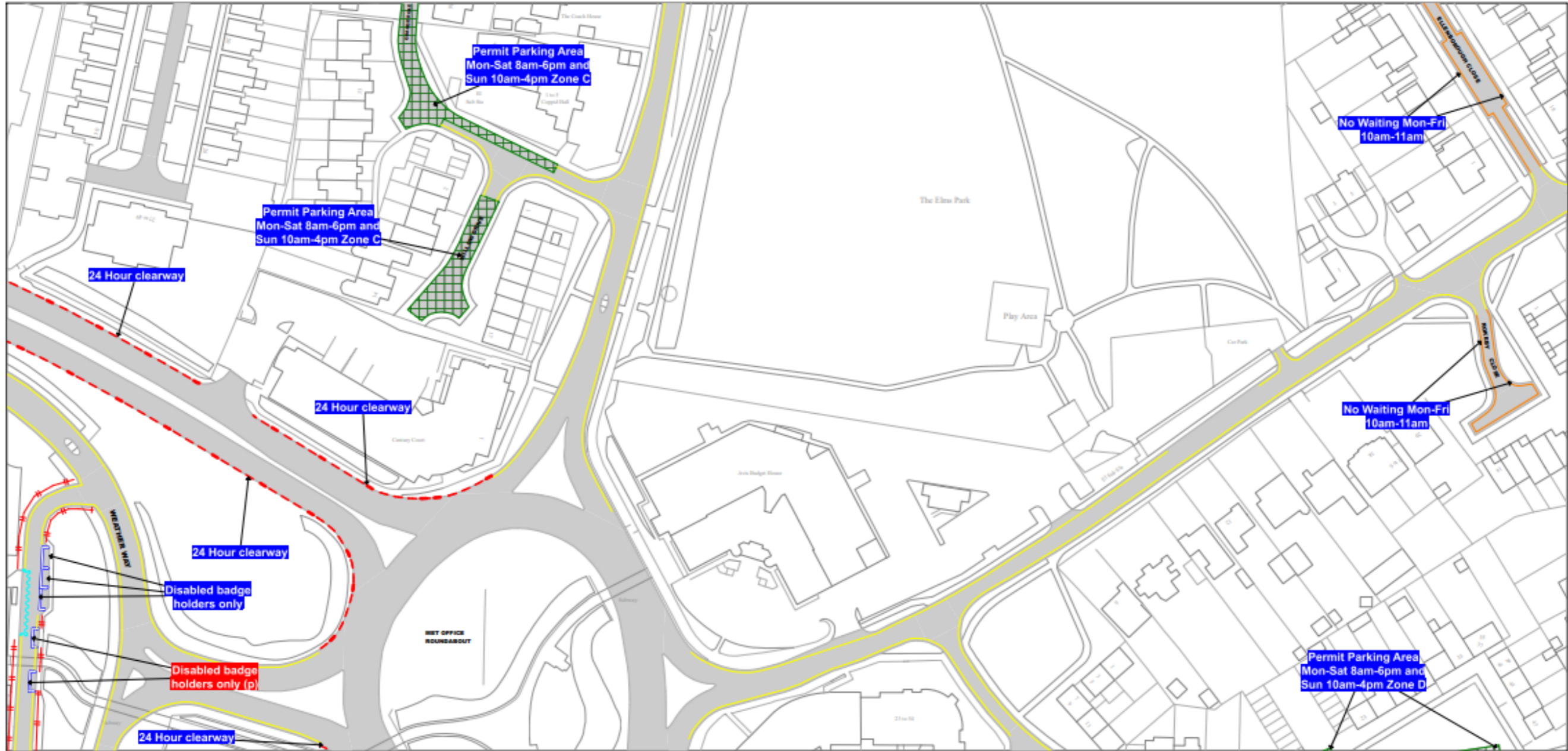
Status: PROPOSED
 Sheet Revision Number: 3
 Sheet Active From:



BRACKNELL FOREST BOROUGH COUNCIL (CONTROL OF ON-STREET PARKING) (No. 1) ORDER 2026 AMENDMENT ORDER NO. 1 2026 (ON STREET PARKING)



Tile Ref: QQ 14

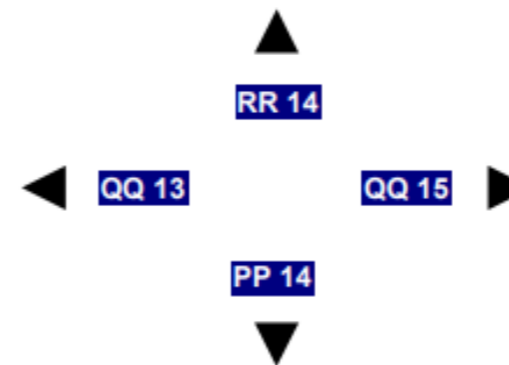


NOTE: SEE STATIC MAP SCHEDULE LEGEND FOR RESTRICTIONS DISPLAYED

SCALE -1 : 1250 at A3 size

Bracknell Forest Borough Council
Time Street, Market Street, Bracknell
Berkshire, RG12 1JD Tel:01344 352000

This map is reproduced from Ordnance Survey material with the permission of Ordnance Survey on behalf of the Controller of Her Majesty's Stationary Office © Crown Copyright. Unauthorised reproduction infringes Crown copyright and may lead to prosecution or civil proceedings.
Bracknell Forest Council
Licence No: 100019488 2026



Status: PROPOSED

Sheet Revision Number: 2

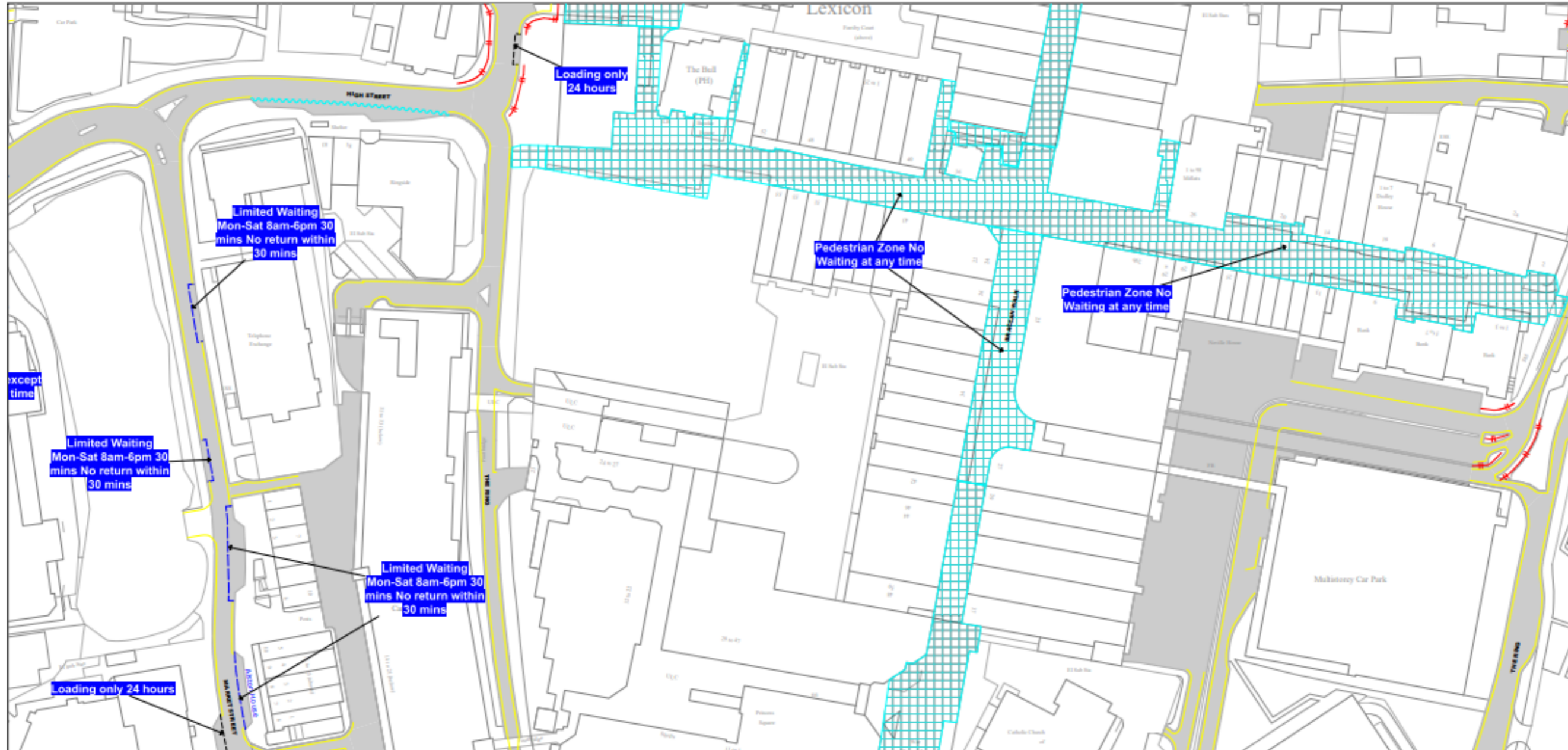
Sheet Active From:



BRACKNELL FOREST BOROUGH COUNCIL (CONTROL OF ON-STREET PARKING) (No. 1) ORDER 2026 AMENDMENT ORDER NO. 1 2026 (ON STREET PARKING)



Tile Ref: PP 13

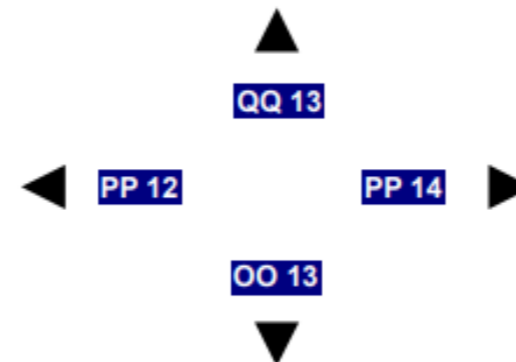


SCALE -1 : 1250 at A3 size

NOTE: SEE STATIC MAP SCHEDULE LEGEND FOR RESTRICTIONS DISPLAYED

Bracknell Forest Borough Council
 Time Street, Market Street, Bracknell
 Berkshire, RG12 1JD Tel:01344 352000

This map is reproduced from Ordnance Survey material with the permission of Ordnance Survey on behalf of the Controller of Her Majesty's Stationary Office © Crown Copyright. Unauthorised reproduction infringes Crown copyright and may lead to prosecution or civil proceedings.
 Bracknell Forest Council
 Licence No: 100019488 2025



Status: PROPOSED

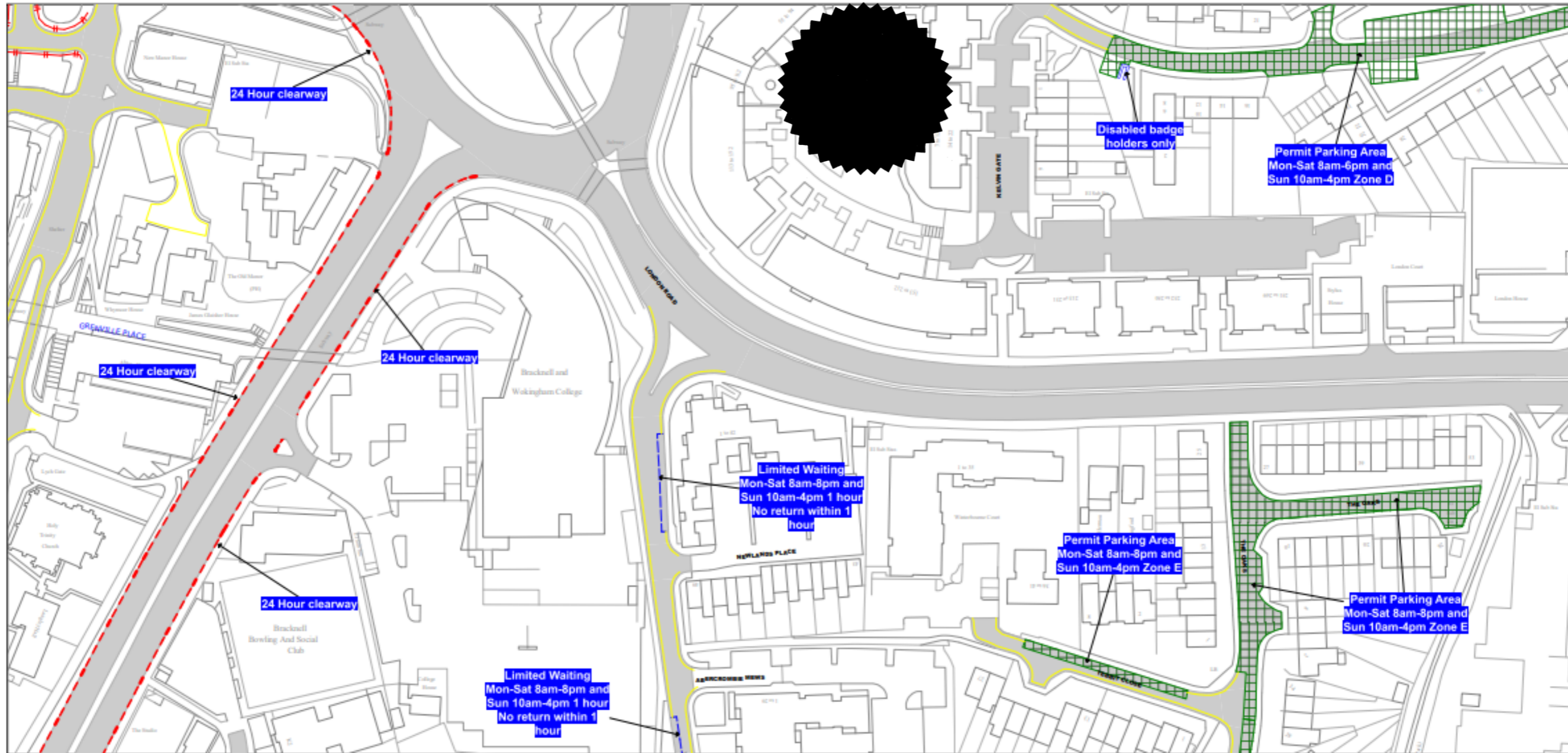
Sheet Revision Number: 2

Sheet Active From:

BRACKNELL FOREST BOROUGH COUNCIL (CONTROL OF ON-STREET PARKING) (No. 1) ORDER 2026 AMENDMENT ORDER NO. 1 2026 (ON STREET PARKING)



Tile Ref: PP 14



| | | |
|---|--|---|
| <p>SCALE -1 : 1250 at A3 size</p> <p>Bracknell Forest Borough Council Time Street, Market Street, Bracknell Berkshire, RG12 1JD Tel:01344 352000</p> <p><small>This map is reproduced from Ordnance Survey material with the permission of Ordnance Survey on behalf of the Controller of Her Majesty's Stationery Office © Crown Copyright. Unauthorised reproduction infringes Crown copyright and may lead to prosecution or civil proceedings. Bracknell Forest Council Licence No: 100019488 2026</small></p> | <p>NOTE: SEE STATIC MAP SCHEDULE LEGEND FOR RESTRICTIONS DISPLAYED</p> <div style="display: flex; flex-direction: column; align-items: center;"> <div style="display: flex; align-items: center; margin-bottom: 10px;"> ▲ QQ 14 ▲ </div> <div style="display: flex; align-items: center; margin-bottom: 10px;"> ◀ PP 13 PP 15 ▶ </div> <div style="display: flex; align-items: center;"> ▼ OO 14 ▼ </div> </div> | <p>Status: PROPOSED</p> <p>Sheet Revision Number: 2</p> <p>Sheet Active From:</p> |
|---|--|---|

**BRACKNELL FOREST BOROUGH COUNCIL
(CONTROL OF ON-STREET PARKING) (No. 1) ORDER 2026**

AMENDMENT ORDER NO. 1 2026

Statement of Reasons

The Council considers it expedient to introduce waiting restrictions at the locations specified in the Order for the following reasons:

1. **To improve road safety**
The presence of parked vehicles has been identified as causing obstruction to the free flow of traffic and restricting visibility for drivers, pedestrians and cyclists, particularly at junctions and bends. The proposed waiting restrictions will remove these hazards and reduce the risk of collisions.
2. **To maintain the free and safe flow of traffic**
Parked vehicles are currently causing congestion, delays and difficulties for through traffic, including large vehicles. Introducing waiting restrictions will help ensure the efficient movement of vehicles along the highway.
3. **To improve access for emergency and service vehicles**
Illegally or inconsistently parked vehicles can impede access for emergency services, refuse collection vehicles and delivery vehicles. The waiting restrictions will help ensure that roads remain passable at all times.
4. **To address parking inconsistency and improve compliance**
The introduction of formal waiting restrictions will remove informal or obstructive parking practices and provide a clear, enforceable parking regime that can be effectively monitored and enforced.
5. **To support wider transport and community objectives**
The proposals support the Council's wider objectives relating to road safety, sustainable transport, and the effective management of the highway network, while balancing the needs of residents, businesses and road users.