

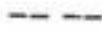
















South Hill Park North side Orienteering Course

MAP KEY

-  paved path
-  small footpath
-  indistinct path
-  steps
-  low fence
-  high fence
-  high wall
-  low wall
-  hedge
-  contour line
-  form line
-  knoll
-  large tree
-  small tree/bush
-  tree stump
-  sculpture/fountain
-  play apparatus,
notice board,
seat


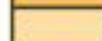











To find out more about
local orienteering contact

BERKSHIRE ORIENTEERS



www.bko.org.uk

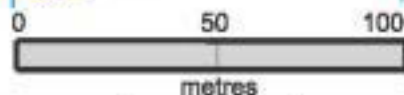


-  open land
-  rough open land
-  scattered trees
-  woodland:run
-  woodland:slow run
-  woodland:walk
-  woodland:fight
-  undergrowth
-  gardens, do not cross
-  paving
-  buildings/canopy
-  marsh
-  water

SCALE
1:2000

Survey and cartography
Berkshire Orienteers, 2018.
Copyright Berkshire Orienteers

Write the letter that you find at each
numbered control point in the correct box.



15 E notice board	16 A seat	17 G edge of wood	18 T notice board	19 N tree stump	20 G tree stump	21 U walkway east side	22 I play apparatus	23 M seat
--------------------------------	------------------------	--------------------------------	--------------------------------	------------------------------	------------------------------	--	----------------------------------	------------------------